



Ri. Circle, Majhiyada.

FOREST AND REVENUE RECORDS (EXCLUDING THOSE AREAS REPORTING  
IN COL. 4 to 8)

Name of Tahsil	Name of Mouza.	K.No.	P.No.	Area (Hect)	Ownership		Remarks
					Govt.	Pvt.	
	Raygela	11	17/1/2	3.45	Govt	-	
			17/1	13.85	"		
		12	18/1	34.47	"		
			19/1	40.22	"		
			20	35.90	"		
		10/1	17/1	4.50	"		
			<del>28</del>	<del>1.17</del>	"		
	Alginguda	25	37/2	6.00	"		
			39/1	0.16	"		
			157	0.21	"		
			166	0.17	"		
			170	0.07	"		
			182	0.12	"		
			185	0.21	"		
			192	0.22	"		
			216	0.17	"		
			241	0.23	"		
			242	0.15	"		
			248	29.33	"		
			221	27.92	"		
		27/1	110/1	<del>11.26</del>	"		
	Bakraikguda	35	34	0.52	"		
			39	0.52	"		
			65	0.09	"		
			255	2.10	"		
			504	0.34	"		
			500	3.34	"		
			472	<del>7.73</del>	"		
	Bandhkeranja	21	295	0.10	"		
			51	14.17	"		
			265/2	<del>15.72</del>	"		
		23	280	6.32	"		
			64	1.07	"		
			58	0.60	"		
			59	5.82	"		
			16	13.81	"		

	11	12	13	14	15	16	17
			2.3	62	3.49		
				158	3.92		
				90	3.32		
				180	22.47		
				288	3.8		
				55	1.12		
				101	0.43		
				288	2.23		
				288	6.27		
		23/1		295/2	1.0		
				261/2	24.0		
5	Bamangub	7		4	100.00		
				5	0.49		
				6	0.06		
				7	0.10		
				58	2.12		
				70	0.48		
				97	1.55		
				84	1.62		
6	Rodhangub	8		392	22.35		
		31		455/1	3.77		
		33/1		390/3	22.23		
7	Pidia	16		1	48.33		
		30		30	12.08		
				31	32.68		
				38	59.45		
				39	50.0		
				39	65.0		
				83	42.50		
				168	29.20		
				169	44.03		
				33	69.42		
				180	69.45		
				181	12.50		
				182	20.45		
				198	38.97		
				199	72.90		
		14/1		134/206	21.55		
				42/3/208	4.45		

1	12	13	14	15	16	17
Rgda. 8. Pipalguda		27	344	0.44	Govt.	
			347	0.11	"	
			455	0.06	"	
9. Pomada.		18	11	<del>0.90</del>	"	
			2	<del>0.08</del>	"	
			165	0.31	"	
			178	0.32	"	
			188	1.78	"	
			239	1.43	"	
			267	0.49	"	
			312	1.80	"	
			316	13.87	"	
		17/2	294	0.43	"	
10. Siduanda		59/5	196	<del>0.57</del>	"	
			151/1	<del>2.64</del>	"	
			2	8.69	"	
			142	3.34	"	
			146	0.12	"	
			236	0.12	"	
			256	0.12	"	
			311	0.21	"	
			340	5.61	"	
			349	5.06	"	
			600	3.33	"	
			622	0.05	"	
			643	0.13	"	
			723	7.70	"	
			106	0.17	"	
			464	1.56	"	
11. Laxmi Pur		21	239	<del>70.67</del>	"	
			240	2.66	"	
12. Swakhandi		20/2	240/2	5.32	"	
		43	7	<del>1.11</del>	"	
			20/1	0.31	"	
		45/1	888/1/5	3.85	"	
			888/1	19.50	"	
13. Gramiguda.		7	8/1/1	<del>4.65</del>	"	
			1	<del>21.42</del>	"	
			10	1.24	"	
			56/1	0.52	"	
			53	46.88	"	
			55	98.10	"	
			71	20.92	"	
			57/1/9	<del>0.74</del>	"	
			73	31.60	"	
			74	29.80	"	
			88	3.92	"	
			93	6.03	"	
			97	2.20	"	
			010	<del>21.75</del>	"	

	B.f.		241.95		
Gomiguda	8	4	69.10	stuffed	
		5	4.88	"	
		6	21.80	"	
		7	31.10	"	
		13	22.90	stuffed	
		16	27.70	"	
		72	26.80	"	
		85	20.4	"	
		114	3.80	"	
		9/1	57/121	22.70	"
		93/121	130.10	"	
14 Jagannath Am.	20/	180	20.75	"	
15 Chintalguda-B.	13	100	14.99	"	
		62/2	3.06	"	
		35/1	28.72	"	
		15/1	35/3/1	15.40	"
		4	0.42	"	
16 Chakrasguda	13	114/3	2.30	"	
		126	3.35	"	
		161	6.25	"	
		165	3.27	"	
		55	6.27	"	
		128	40.42	"	
		129	39.60	"	
		130	16.85	"	
		131	42.95	"	
		15/1	114/1/2	0.57	"
		123	0.78	"	
		144	12.55	"	
		45/1/174	0.96	"	
		165/1/176	0.84	"	
		17 Chintalguda-A.	17	54	0.49
62	0.50			"	
99	0.10			"	
108	0.12			"	
270	0.07			"	
18 Dulunguda	51	296/1	3.51	"	
		293/2	7.74	"	
		302	0.56	"	
		466	0.24	"	
19 Daritoling	36	414	1.68	"	
		153	1.10	"	
		169/2	2.10	"	
		125	17.95	"	
		126	4.30	"	
		C/c	27.13	"	

11	12	13	5- 14	15	16	17
	Drontling	37	1	40.00	Grout	
			2	19.55	"	
			3	54.10	"	
			4	30.45	"	
			5	26.70	"	
			6	53.27	"	
20	Kandakhatiladu	27	228/415	28.60	"	
			41/1	33.12	"	
			311	10.12	"	
		28	1/1	55.88	"	
			84	46.92	"	
			87	27.10	"	
			114	30.90	"	
			115	38.55	"	
		26/2	313/322	4.20	"	
			82	9.10	"	
			256	7.50	"	
			162	0.12	"	
			307	8.27	"	
			212	0.04	"	
			304	0.08	"	
			313/325	0.41	"	
			41/1/326	0.28	"	
21	Kusaboti	19	2/1	0.52	"	
			9/3	0.59	"	
			48	1.76	"	
			69	1.60	"	
			74	0.87	"	
			7/256	0.03	"	
			76	0.61	"	
			185	0.07	"	
			7/2	0.22	"	
			188	0.71	"	
			7/5	7.58	"	
			205	0.68	"	
			220	44.68	"	
			243	0.77	"	
			250	89.35	"	
		21/1	205/1	34.00	"	
22	Kendapada	17/1	66/1	0.74	"	
			73/1	5.40	"	
23	Karokona	15	21	0.74	"	
			79	1.50	"	
		14/6	62/1	1.60	"	
			71	0.17	"	
			117	0.19	"	
				3.60	"	

24. Podibhale	36	106	0.29	Grov
		639/2/1	1.20	
25. Papikema	38	639/1	9.65	=
		120	0.10	
26. Pongili	32	595	21.80	=
		14	6.02	
27. Raghunathpur	34/1	121	1.86	=
		544/1	10.87	
28. Rentabole	25	181	26.00	=
		326	7.06	
29. Satabisi	26	7	5.04	=
		17	30.97	
30. Poloma	21	35	18.20	=
		32	15.90	
31. Oduguda	16	38	13.90	=
		48	27.90	
32. Podibhale	13	49	40.00	=
		50	1.35	
33. Papikema	12	51	20.81	=
		53	26.90	
34. Poloma	4	54	31.80	=
		126	28.60	
35. Podibhale	6/1	173	13.60	=
		174	15.60	
36. Oduguda	17/1	175	9.60	=
		176	39.30	
37. Podibhale	13	179	18.60	=
		217/62	387.86	
38. Podibhale	12	167/25	1.79	=
		114	0.33	
39. Satabisi	4	175/1	6.94	=
		188	0.16	
40. Podibhale	3	194	4.24	=
		201/21	15.57	
41. Satabisi	4	200	12.80	=
		175/1/2	13.00	
42. Podibhale	6/1	12	0.69	=
		32/1	6.00	
43. Poloma	21	36	15.00	=
		82/1/66	12.00	
44. Oduguda	16	6	2.62	=
		12	0.18	
45. Podibhale	17/1	421	1.60	=
		9/2	22.50	
46. Podibhale	17/1	9/2/2	10.00	=
			32.52	

32. Kottapadu	12	5	0.40	Grou	
		10	12.75		
		20	5.00		
		160/2	3.88		
		153	4.35		
		13	60		46.35
13	153	24.80			
		14/1	1	23.90	
33. Pinda Padi Palan	14/1	25/1	1.10		
		5/1	4.70		
			<u>126.73</u>		
34. Karmapadu	19	10	28.05		
		"	4.50		
		12	36.12		
		2.2	27.05		
		40	10.06		
		51	12.05		
		57	5.17		
		100	1.38		
		20	152	47.90	
			153	45.00	
			150	36.75	
			155	47.50	
			10/158	3.86	
			4	18.18	
			131	38.60	
			147	45.47	
			148	39.37	
			149	24.50	
			150	40.00	
			151	40.00	
35. Manaiyuda	17	18/2	21	24.70	
			102/1/18	8.89	
			<u>554.63</u>		
35. Manaiyuda	17	32	0.63		
		23/12	2.00		
		315	10.45		
		275	7.14		
		278	0.41		
		283	1.39		
		18/1	315/1	21.26	
36. Musudi	18/1	244/1	0.95		
			<u>44.23</u>		



			8		
37. Mandiabhole	9	1	585	Grat.	
		2	32.10	"	
		4	0.81	"	
		42	0.32	"	
		176	5.91	"	
		99	67.45	"	
		103	51.12	"	
		122	89.22	"	
		159	12.37	"	
		175	5.60	"	
		183	5.72	"	
		10	95	51.62	"
			89/2	6.07	"
		11/1	4/1	44.00	"
38. Mandipadar.	15		<u>377.56</u>		
		262	63.20	"	
		97/2	12.81	"	
		265	5.20	"	
		268	41.60	"	
		269	29.70	"	
		17/1	234/273	9.33	"
			234	5.42	"
			170	0.29	"
			267	34.40	"
		<u>201.35</u>			
39. Mathigude.	24	230	0.22	"	
		283	0.22	"	
40. Nimasthola.	35	192	0.16	"	
		372	0.33	"	
		381	0.18	"	
		360	0.37	"	
		389	0.20	"	
		392	1.04	"	
		416	8.97	"	
		423	4.81	"	
		439	4.26	"	
		190	0.71	"	
	140	3.66	"		
		<u>24.69</u>			
<del>41. Anhalipada.</del>					

G. C. Khat Rohu

23

73	0.59	Gov.
71	0.83	"
93	0.90	"
95	5.35	"
253	1.96	"
264	1.36	"
274	1.35	"
60	0.70	"
287		
60/289	0.50	"
285/291	2.28	"


~~287~~

15.92

A2. Bagkandungur

11

26/1	9.97
20	2.74
109/2	0.92
	13.63

  
 23/6/97  
 L.S. K.S. Pur.

11 12

13	14	15	16	17	18	19	20	21	22	23	24	25
15	20/1	11.05										
	28	1.00										
	126	0.57										
12/1	122	0.66										
	113	1.37										
	126/133	2.53										
		29.60	11.98									

2 Mayabadi

11	3	2.87										
	8	0.23										
	15	2.73										
	37	0.62										
	84	8.00										
12/1	116	1.22										
	128	1.37										
	127	1.08										
	70	7.10										
		27.22	11.02									

3 Kolti

3	1	6.90										
	6/19	1.78										
4	4	9.52										
	6/12	3.00										
		21.20	8.58									

4 Kharjoda

22	3	1.32										
	80	1.28										
24/1	7/2	3.93										
	4/1	1.60										
	9	1.22										
		9.35	2.35									

5 Genderniguda

14	1	0.90										
	12	1.10										
	13	2.37										
	60/1	6.53										
	16	1.72										
	101	1.20										
	29	0.57										
	59	5.13										
16/1	102	0.46										
	12/15/1	16.00										
		79.33	32.11									

6 Kajasen

14	37	0.42										
	38	0.23										
	42	3.28										
	167	15.45										
	131	0.22										
	142	6.41										
	161/1	9.16										
	169	13.97										
16/1	109	0.31										
	161/3	4.03										
	164	4.37										
		60.66	24.55									

oil  
oil  
oil  
oil

7 Sandegeheli	10	39	005	
		80	203	
		98	007	
	12/1	102	506	
		8411	200	
		<u>4.83</u>		1.90

8 Khad Kanale	11	9011	545	
		1011	29.26	
		4	1355	
		99/3	249	
		15	15.27	
		66/4	018	
		19	077	
		30	4.72	
		41	88.42	
		64	126.26	
	13/1	68/3	98.00	
		10/4		
		12/6		
		<u>215.47</u>		127.72

9 Komarbhats	14	9	171	
		57	134	
		87	011	
		91	057	
		98	046	
		112	1295	
		142	035	
		148	151	
		149	589	
		161	013	
		163	128	
		120	128	
		122/1	382	
		32	140	
		165	018	
		41	170	
		79	11.78	
	16/1	173	178	
		511	893	
		68/1	937	
		<u>6357</u>		3573

10 S. Paudani	2	1	24.16	
		8	229	
		15	49.55	
		16	5540	
	4/1	1/23	15.00	
		<u>16706</u>		6763

Koyagady

oil

oil

oil

oil

PROFORMA

Sub-section

Area not recorded as forest but which are seizable compact areas of natural forest growth and plantation of forest species both on Govt. and Private lands. (14)

Sl NO	Name of Tahsil	Mauza	Khatas NO	Plot NO	Area (Hect)		Ownership		Grand total (9+15+21)
					Govt	Private	Govt	Private	
17	18	19	20	21	22	23	24	25	
1	शिवपुरा	शिवपुरा	11/27	14 16	7.73 2.74	4.00	-	Private	
2	"	शिवपुरा	27/64	96/243	4.30 4.30	3.00	-	"	
3	"	शिवपुरा	19	104	2.50 2.50	1.00	-	"	
4	"	शिवपुरा	9/1	55 56 196/185	48.80 36.60 29.83	54.00	Govt	-	
5	"	शिवपुरा	39	127 128 4 5 6 7	44.62 48.27 37.95 37.10 12.72 46.15	88.00	"	-	
6	"	शिवपुरा	18	9	40.00 40.00	16.00	"	-	
7	"	शिवपुरा	5	4/27 4 8 9	7.86 34.10 25.90 27.72	38.00	"	-	

Abstract	Govt.	Private
शिवपुरा	-	4.00
शिवपुरा	-	3.00
शिवपुरा	-	1.00
शिवपुरा	54.00	-
शिवपुरा	88.00	-
शिवपुरा	16.00	-
शिवपुरा	38.00	-
<b>Total</b>	<b>196.00 Hect.</b>	<b>8.00 Hect.</b>

NO 73/197 dt 22/6/97  
 Copy submitted to the Tahsildar, Rayasada, for favour of intimation and necessary action.  
 Rev. Inspector,  
 Kailashkote.

PROFORMA Kmlasa kote A1 block

Forest as per Revenue Record (Excluding those areas appearing in schedule 1 to 8)

Sl No	Name of Tahsil	Mouza	Khata No	Plot No	Area in Hect.	Ownership		Remarks
						Govt	Private	
17	12	13	14	15	16	17		
1	शिवपुरी	शिवपुरी	88	69 108 111 117 180	0.19 20.40 0.71 0.80 4.80 <u>26.90</u>	11.00	Govt.	
2	"	शिवपुरी	32	44/138 105 8 28 30 272 45 90 77 97 94 121	0.32 5.50 0.83 6.80 1.00 16.60 0.25 0.25 0.10 0.50 1.06 83.50 <u>126.71</u>	50.60	"	
3	"	शिवपुरी	5	181	4.77 <u>4.77</u>	2.00	"	
4	"	शिवपुरी	16	4 15 45 1912 78 83	0.20 2.37 0.70 20.58 0.85 0.72 <u>29.42</u>	12.00	"	
5	"	शिवपुरी	18	101 109/2 229/1	0.33 4.40 10.50 <u>15.23</u>	6.00	"	
6	"	शिवपुरी	21	31 48 62 153 168 172 189 232 246 54  251 253 170/255	1.04 0.28 0.49 2.63 0.64 0.08 1.11 0.53 4.40 4.30 <u>25.50</u> 36.69 18.80 0.06 <u>61.85</u>	25.00	"	
7	"	शिवपुरी	21	1 124 242	12.00 1.42 21.52 <u>34.94</u>	14.00	"	



(5) 11

11	12	13	14	15	16
Ac. Amt	Ac. Amt	Ac. Amt	Ac. Amt	Ac. Amt	Ac. Amt
22	22	14	219 226 238	2.41 3.85 0.41 6.67	2.0 1/2
23	23	39	166 183 185 182 150 177 203 210 245 348 352	0.26 2.92 0.51 0.65 0.14 0.46 0.33 0.19 0.32 0.05 0.06 0.14 6.03	2.0 1/2
24	24	35	13 28 93/1 97	0.66 14.10 32.50 16.50 63.76	26.0 1/2
25	25	16	5 4/1 6 43 133	27.20 2.62 74.85 0.76 1.18 106.61	42.0 1/2
26	26	78	3 5 6 24 26/1 117 158 178 186 194 214 428 448	45.27 37.50 50.00 0.60 32.23 42.90 0.70 1.71 1.03 1.47 0.33 0.19 0.37 214.30	85.0 1/2
27	27	35	13 35 43 52 58 71 75 77 78 102 162 178 221 227 240 264 267 278	0.31 24.50 6.37 0.91 0.63 0.65 0.35 0.51 0.13 0.47 0.11 1.68 0.24 0.59 0.26 2.48 0.12 3.90 438.1	17.0 1/2
28	28	16/5	143	4.15 4.15	1.0 1/2
29	29	46	225 227 230 235 305 311 314 330 336 348	1.16 0.59 2.82 0.24 15.90 0.55 0.57 0.61 3.31 1.65 32.57	13.00

19

4



	12	13	14	15	16	17
				Ac. Cent	Heckel	
17 ବାୟୁମାଟ୍ରି	ସିଲୋ ଟାଡି	49	52/1	7.27		Govt.
			54	3.09		"
			56	0.84		"
			77	38.00		"
			96	37.00		"
			99	1.00		"
			101	0.13		"
			108	16.60		"
			115	1.67		"
			118	23.10		"
			120	0.29		"
			124	1.07		"
			145	0.32		"
			149	0.26		"
			161	0.39		"
			185	0.44		"
			195	0.25		"
			199	0.72	88.00	"
			264	3.94		"
			266	9.10		"
			269	0.18		"
			280	0.24		"
			282	0.80		"
			284	6.86		"
			287	5.50		"
			290	0.10		"
			303	5.58		"
			307	18.88		"
			309	0.19		"
			312	11.10		"
			314	6.52		"
			317	27.50		"
			323	4.22		"
			326	1.08		"
			1341	3.58		"
			212	50.00		"
			250	33.42		"
				219.61		
18 <del>ବାୟୁମାଟ୍ରି</del>	<del>ସିଲୋ ଟାଡି</del> ଭାଗି ଲମ୍ଫା	30	315/2	0.50		"
			34	0.32		"
			37	0.77		"
			315	0.25		"
			106	0.02		"
			180	0.40	3.00	"
			197/1	2.35		"
			310	4.18		"
			224	0.24		"
				9.03		
	କମ୍ପାଣି ବମ୍ବଡା	20	124	0.89		"
			77	0.69		"
			179	0.31	1.00	"
			183	2.27		"
				4.16		
19	ସୁମ୍ପାଠ	38	22	0.27		"
			65	0.64		"
			91	0.82		"
			185/160	11.03	5.00	"
			96	1.23		"
				13.99		
21	କମ୍ପାଣି	9	12	0.98		"
			18	0.09		"
			21	2.60		"
			36	6.30		"
			38	0.11		"
			47	1.00		"
			55	19.45	25.00	"
			16	0.46		"
			1	3.84		"
			64	2.00		"
			72	12.85		"
			67	1.17		"
			71	13.17		"
				63.94		

	11	12	13	14	Ac-curr	Headfor	16
30		ବାଲୁକାଗାଦି	116/1	110 117 119 347	1.83 1.83 2.83 9.60	6.00	"
					16.04		"
31		ଗାଞ୍ଜି ଦାଣ୍ଡି	52	93 95 103 162 166 112 138 149 151 173/1 223	0.56 0.58 0.91 1.39 2.56 0.60 0.72 2.36 1.90 2.16 2.12	6.00	"
					15.90		"
32		ଗାଞ୍ଜି ଗାଦି	31	185 187	1.05 3.61	2.00	"
					4.66		"
33		ଧାତୁମୟ	24	52 69 82 164 170	2.25 0.78 2.78 0.77 3.37	3.00	"
					9.45		"
34		ପାଣିକୂଳ	47	130 142 249 723/1 130 142 248	0.43 0.94 0.44 1.10 0.43 0.94 0.44	2.00	"
					4.72		"
35		କାଞ୍ଜି ଗାଦି	17	3 26 28 49 83 86 170/211 166 176 180 2193 181 195 203 2	0.26 0.09 0.07 0.08 0.12 0.13 0.89 0.09 0.16 0.92 2.14 0.80 0.88 0.30 3.60	4.00	"
					10.53		"
36		ଲୀଳା କା	34	27 39 41 133	0.52 0.42 0.22 22.15	9.00	"
					23.31		"
37		ପାମିନା ଗୁଡ଼ା	20	30 31	2.92 1.12	1.00	"
					4.04		"
38		ସୁନ୍ଦର ମଟି	14	46/1	0.46		"
					0.46		"
39		କାଞ୍ଜି ଗାଦି	16	36 104 142 318	2.94 0.88 2.81 10.70		"

				Ac. Cms.	Hectaj	Cost
41	ସିଂଗି ବାଉଁଶ	57	121/1 98 103 142	1.49 0.11 0.26 0.82	1.00	"
				<u>2.68</u>		"
41	ଚଢ଼ିକା	28	8 49	0.36 0.06		"
				<u>0.42</u>		"
42	ମୁଗା	30	13 72 76 64	21.20 0.33 21.80 0.11	17.00	"
				<u>43.44</u>		"
43	ମାଟି	15	6 24 32 40/1 42 45 48 49 54 55 57	3.67 3.01 5.12 21.77 20.00 0.34 22.50 15.00 13.40 16.10 13.49	54.00	"
				<u>134.40</u>		"
44	କୋମା ମୁଗା	37	22 30 36 45 28 118 135/2 126 135	0.26 0.21 0.09 2.00 0.48 0.76 4.19 0.22 4.57	5.00	"
				<u>12.78</u>		"
45	ଚଢ଼ିକା	28	1 2 72 104 117 118/2 118 183/3 186 187 181/2 191 181/2 186/192	43.90 36.00 0.15 12.97 35.32 26.06 3.37 4.48 5.50 3.00 12.26 13.80 4.50	80.00	"
				<u>201.31</u>		"
47	ସିଂଗି ବାଉଁଶ	21	119/1	1.40		"
				<u>1.40</u>		"
47	କୋମା	30	51 170 223 193 162/2	0.13 2.44 0.32 0.61 4.91	3.00	"
				<u>8.41</u>		"
48	ସିଂଗି ବାଉଁଶ	23	81 83 87 100 137	1.33 5.28 6.61 0.31 5.43	7.00	"
				<u>18.97</u>		"
49	କୋମା	11	1 2 37 120 146	1.87 2.27 3.50 0.54 2.07	4.00	"
				<u>10.25</u>		"

	11	12	13	14	15	16	17
50	10/11/01	ଶ୍ରୀମତୀ ଶ୍ରୀମତୀ	15	52 55 91 112 121 123 5 103 30 53	1.02 0.64 0.62 0.30 0.31 0.20 1.75 0.25 0.75 0.63	2.00	11
51	41	ଘାଣ୍ଟି	17	80 142 158 158 10/1	1.18 1.77 1.64 4.74 1.91	4.00	11
52	152	ଘାଣ୍ଟି	17	21	16.30	6.00	11
53	53	ଘାଣ୍ଟି	25	1 2 4 9 21 23 37 106/115 40 47 48 49 56 67	37.10 14.10 26.00 0.56 2.76 3.25 30.00 0.68 5.00 45.20 27.40 12.20 22.40 2.12	89.00	11
54	54	ଘାଣ୍ଟି	23	7 29 9/1/25	0.26 0.05 14.26	6.00	11
55	55	ଘାଣ୍ଟି	12	12 15 21 40 60 63 83	13.02 26.40 1.59 0.10 0.70 0.09 0.21	17.00	11
56	56	ଘାଣ୍ଟି	15	9 21 36 40	13.34 14.68 6.08 0.31	14.00	11
57	57	ଘାଣ୍ଟି	30	70 82 88 115 142	0.33 5.30 0.78 9.10 1.09	6.00	11
58	58	ଘାଣ୍ଟି	15	45	1.59		
59	59	ଘାଣ୍ଟି	25	76	6.48	2.00	11

60 2016/17 2016/17

30	31	Acres	Hectar
315/2		0.50	
34		0.32	
37		0.77	
315		0.25	
106		0.02	
180		0.40	
197/1		2.35	
310		4.18	
324		0.24	
57		0.12	
70		60.85	
74		0.39	
86		28.35	
93		0.46	
99		5.25	
167		2.85	
331		20.12	

not  
51.00

Abstract

128.42

Sl. No	वर्ग (Hect)	एकड़ (Hect)
1	मोतीबाग	11.00
2	मोतीबाग	50.60
3	मोतीबाग	2.00
4	मोतीबाग	12.00
5	मोतीबाग	6.00
6	मोतीबाग	25.00
7	मोतीबाग	14.00
8	मोतीबाग	12.00
9	मोतीबाग	9.00
10	मोतीबाग	1.00
11	मोतीबाग	1.50
12	मोतीबाग	41.00
13	मोतीबाग	5.90
14	मोतीबाग	22.70
15	मोतीबाग	23.00
16	मोतीबाग	1.65
17	मोतीबाग	28.00
18	मोतीबाग	57.30
19	मोतीबाग	1.70
20	मोतीबाग	5.00
21	मोतीबाग	25.00
22	मोतीबाग	2.40
23	मोतीबाग	2.40
24	मोतीबाग	26.00
25	मोतीबाग	42.40
26	मोतीबाग	85.70
27	मोतीबाग	17.90
28	मोतीबाग	1.00
29	मोतीबाग	13.00
30	मोतीबाग	6.40
31	मोतीबाग	6.30
32	मोतीबाग	2.00

607.00  
111.18

Sl. No	वर्ग (Hect)	एकड़ (Hect)
33	मोतीबाग	3.70
34	मोतीबाग	2.00
35	मोतीबाग	4.00
36	मोतीबाग	9.30
37	मोतीबाग	1.60
38	मोतीबाग	24.00
39	मोतीबाग	1.00
40	मोतीबाग	17.60
41	मोतीबाग	54.40
42	मोतीबाग	5.45
43	मोतीबाग	81.50
44	मोतीबाग	3.60
45	मोतीबाग	7.50
46	मोतीबाग	4.10
47	मोतीबाग	2.60
48	मोतीबाग	4.45
49	मोतीबाग	6.52
50	मोतीबाग	89.40
51	मोतीबाग	6.00
52	मोतीबाग	17.00
53	मोतीबाग	14.00
54	मोतीबाग	6.60
55	मोतीबाग	0.60
56	मोतीबाग	2.60

968.00 (Hect)  
111.18

Submitted for R.O. to the...  
for...  
22/6/17  
R.O.

No. 72-187 dt 22-6-17

copy submitted to the  
Tahildar, Raynagade  
for favour of information  
and necessary action.

Rev. Inspector,  
Kailashkote.

37) ~~...~~ <sup>...</sup> 24

55	...	0	31
103	"	4	37
151	"	0	91
274	"	8	51
276	"	0	00
279	"	1	10
287	"	4	14
290	"	0	11

20.17.18

38) ~~...~~ 3  
511

610	...	0	24
612	"	1	51
10	"	1	00
616	"	3	20
<u>30</u>		<u>6</u>	<u>00</u>

6.00

39) " 3

2	...	70
3	"	10
5	"	10
5	"	10
10	"	20

AC 30.00

40) " 7

1	...	5.00
58	"	12.50

AC 17.50

6

49	0.43
58	44.30
111	19.20
38	40.00
<hr/>	
	103.93

411

91/3	15.03
14/1	2.57
<hr/>	
	17.60

24

22	0.12
29	0.51
37	0.52
41	0.69
70	0.72
267	0.93
122	2.77
214	1.54
119	2.67
242	0.20
251	0.19
237	0.64
257	0.52
<hr/>	
	19.84

3  
411  
4/2

1	9.29
10	29.95
4/2	1.44
1/12	0.26
<hr/>	
	40.94

28

14/2	0.40
63/2	0.65
179/1	4.57
63/1	1.74
5	
<hr/>	
	7.36

6/1

2	0.24
20	0.54
<hr/>	
	0.78

	11	12	13	14	15	16
27) ବନ୍ଧୁକାମ		ବନ୍ଧୁକାମ	13	27 ବନ୍ଧୁକାମ	0.41	
				3/2 ବନ୍ଧୁକାମ	0.35	
				35 ବନ୍ଧୁକାମ	0.32	
				3/3 ବନ୍ଧୁକାମ	1.50	
				47 ବନ୍ଧୁକାମ	1.62	
				45 " "	0.98	
				32 " "	0.61	
		14		2 ବନ୍ଧୁକାମ	12.25	
			3/1	" "	24.12	
			4	" "	26.51	
			5	" "	17.62	
			59	" "	20.70	
					<u>107.65</u>	କା 43.06

28) " ବାଣିଜ୍ୟ	28	27 ବନ୍ଧୁକାମ	0.61
		25/1 " "	23.00
		26/1 " "	54.07
		3/1 " "	9.48
		25/1 " "	20.31
			<u>107.47</u>
			କା 42.99

" ବାଣିଜ୍ୟ	15	2/1 ବନ୍ଧୁକାମ	14.99
		12 " "	30.00
		1/3 " "	0.16
		1/5 " "	28.79
		1/8 " "	0.31
		60 " "	0.21
		2/81 " "	3.90
		2/80 " "	3.90
	16	1/1 ବନ୍ଧୁକାମ	2.80
	17/1	1/4 ବାଣିଜ୍ୟ	0.79
		1/8 " "	12.81
			<u>99.72</u>
			କା 39.89

30) " ବାଣିଜ୍ୟ	8	1/1 ବନ୍ଧୁକାମ	0.19
	10	" "	5.02
		" "	0.06
		" "	0.38
		" "	0.00
		" "	0.00
		" "	3.53
		" "	1.77
		" "	1.49
			<u>13.97</u>
			କା 5.50



11                      12                      13                      14                      15                      16

17

25	931	0.12
75	"	0.54
81	"	0.13
89/2	"	33.02
73	"	5.00
77	"	1.64

18

31	931	13.58
71	"	0.93
5	"	10.00
73	"	3.10
77	"	10.10
50	"	3.01
62	"	6.41
65	"	6.17
67	"	2.12
69	"	3.90

19/11

89/2	931	12.00
95		

Rs 111.37 or 44.55

27

10	931	5.15
13	"	2.07
120	"	32.50
123/1	"	3.63
111	"	1.80

29/11

10/1	931	8.00
------	-----	------

Rs 53.15 or 21.26

12

51	931	2.59
55	"	0.54
150	"	5.85
211	"	1.06
241	"	5.83
242	"	1.01
245	"	1.00
291	"	2.41

14/11

247/1	931	14.00
-------	-----	-------

Rs 34.30 or 13.72

6

11

12

13

14

15

16

১৫২৭৩১

১৫২৭৩২

15  
~~১৫~~

৭০ ৭৩৭২৫৭২

34.22

৭১১ " "

67.40

৭২ " "

54.65

৮১ " "

40.17

৮৫ " "

44.87

৮৬২ " "

46.26

৯১ " "

45.77

৯২ " "

14.20

৯২ " "

29.32

৯৩ " "

15.00

৯৪ " "

22.58

৯৫ " "

22.58

৯৬ " "

41.82

৯৭ " "

31.55

২৬ " "

37.40

২৭ " "

37.50

২৮ " "

37.50

২৯ " "

37.50

৩০ " "

40.00

৩১ " "

40.00

৩২/২ " "

27.28

৩৩ " "

2.10

৬৭ " "

34.10

৬৮ " "

34.60

৬৯ " "

39.70

৭০ " "

44.87

৭১ " "

43.52

৭২ " "

13.75

৭৩ " "

0.37

৭৪ " "

23.15

Ac ১০৯.৫৭ ৯১ 403.83

৯ ৯৩৭২৫৭২

16.60 ৯১ 6.64

২০১ ৭৩৭২৫৭২

21.90

২০২ " "

25.90

২০৩ " "

5.20

Ac 57.17 ৯১ ১০৯.৯১

১৫২৭৩১ ৩

১৫২৭৩২ ৩৩

৪)

৯)

	11	12	13	14	15
20) ବୁଲ୍‌ବୁଲ୍			27	1	60.45
				6	19.25
				28	14.42
				220	0.27
				224	0.09
				295/2	15.02
				246	1.98
				292	2.20
				385	0.17
					<u>113.85</u> ବା 4554

21) "		କାନ୍ଥାକା	28	45	19.95
				57	5.65
				203	1.53
				12/2	31.18
		29/1		12/2	11.00
					<u>69.31</u> ବା 2772

22) "		ବାଲଗଡ଼	3	9/3	4.49
			5/1	19	1.82
				9/3	0.10
				27	<u>6.41</u> ବା 200

23) "		ବିଲୁଲ୍‌ବୁଲ୍	7	3	0.00
				8	1.70
				17/1	17.30
				22	12.50
				30	20.50
				12/1	4.00
				57/1	0.28
				52	0.15
				1/1	5.00
				63	0.52
				70	9.50
				14	5.85
				69	3.25
				3/1	0.55
				3/2	0.05
					22.00
					<u>141.64</u> ବା 5666

	11	12	13	14	15	16
3)	ଅନୁପାତୀ	ଦାକ୍ଷିଣ୍ୟ	119	25/30 ବଡ଼ାଜାମ୍ବୁ 26/47 " " 26/48 " " 26/51 " " 29/37 " "	0.60 0.30 0.14 0.40 0.10	AC 1.54 ଟା 1061
4)	"	ଅନୁପାତୀ	132	107 ବଡ଼ାଜାମ୍ବୁ 243 " " 360 " " 243/1 " " 282 " " 316 " "	0.95 78.59 473 23.65 1.03 0.07	AC 109.02 ଟା 43.61
5)	"	ଠକାଣିକା	12	12 ବଡ଼ାଜାମ୍ବୁ	4.67	ଟା 1.57
6)	"	ଠକାଣିକା	11	54 ବଡ଼ାଜାମ୍ବୁ 159/ ଚାମୁଣ୍ଡା	0.16 0.29	AC 0.45 ଟା 0.18
7)	"	ଆନନ୍ଦାଦେବୀ	22	291 ବଡ଼ାଜାମ୍ବୁ 67 " " 72 " " 297 " " 300 " " 303 " "	3.44 0.39 0.15 0.12 0.70 0.35	AC 5.15 ଟା 2.06
8)	"	ଆନନ୍ଦାଦେବୀ	16	23 ବଡ଼ାଜାମ୍ବୁ 29 " "	3.30 0.15	AC 3.45 ଟା 1.38
9)	"	ଅନୁପାତୀ	8	2 ଚାମୁଣ୍ଡା 41 " " 44 " "	0.36 0.42 0.31	AC 1.09 ଟା 0.43
10)	ଅନୁପାତୀ	ଅନୁପାତୀ	7	37 ବଡ଼ାଜାମ୍ବୁ 78 " " 80 " " 64/1 " "	0.14 0.38 0.05 39.04	ଟା 39 61 ଟା 1584
11)	ଅନୁପାତୀ	ଅନୁପାତୀ	6	125 ବଡ଼ାଜାମ୍ବୁ 1 " " 9 " " 14 " "	0.89 2.08 0.88 5.72	AC 9 57 ଟା 3.53

# ପୁରୀର ମୂଲ୍ୟାଙ୍କନ

(80)

## P R O F O R M A

FORM NO. 10 PER REVENUE RECORD ( INCLUDING THOSE AREAS APPEARING IN COL. 4 to 8 )

Name of Tahsil.	Mauza.	K.No.	P.No.	(Area in Sect.)	Ownership	
					Govt.	Private.
11	12	13	14	15	16	16

ପୁରୀ	ପାଟଣା	7	3 ବନ୍ଦୁଜାଲୁ	5.40	Govt.
			5 "	6.57	"
			25 "	0.71	"
			22/2 "	5.23	"
					17.91
ପୁରୀ	ପାଟଣା	6	28 ବନ୍ଦୁଜାଲୁ	1.04	
			67 "	0.25	
			92 "	1.82	
			95 "	1.87	
			103 "	1.27	
			66/2 "	2.18	
			115 "	0.06	
			35 ବାମନଜାଲୁ	5.25	
			109/1 "	3.05	
					16.79

A/c 16.79 କି 6.716

୧)	ପାଟଣା	17.91
୨)	କାଗଜ	6.71
୩)	କାଗଜ	0.61
୪)	କାଗଜ	43.61
୫)	କାଗଜ	1.81
୬)	କାଗଜ	0.18
୭)	କାଗଜ	2.06
୮)	କାଗଜ	1.38
୯)	କାଗଜ	0.43
୧୦)	କାଗଜ	15.84
୧୧)	କାଗଜ	3.83
୧୨)	କାଗଜ	30.00
୧୩)	କାଗଜ	27.20
୧୪)	କାଗଜ	11.18
୧୫)	କାଗଜ	22.25
୧୬)	କାଗଜ	<del>3.54</del>
୧୭)	କାଗଜ	36.16
୧୮)	କାଗଜ	403.83
୧୯)	କାଗଜ	0.64
୨୦)	କାଗଜ	<del>22.87</del>
୨୧)	କାଗଜ	<del>15.92</del>
୨୨)	କାଗଜ	27.72
		<hr/>
		697.16

ମୋଟ

22	ମାମୁଳା	2.56	କାମୁଡ଼ି
23	କାମୁଡ଼ି	52.66	"
24	କାମୁଡ଼ି	44.55	"
25	କାମୁଡ଼ି	21.24	"
26	କାମୁଡ଼ି	<del>13.72</del>	"
27	କାମୁଡ଼ି	63.06	"
28)	କାମୁଡ଼ି	42.49	"
29)	କାମୁଡ଼ି	39.89	"
30)	କାମୁଡ଼ି	5.59	"
31)	କାମୁଡ଼ି	41.57	"
32)	କାମୁଡ଼ି	8.84	"
33)	କାମୁଡ଼ି	4.34	"
34)	କାମୁଡ଼ି	16.37	"
35)	କାମୁଡ଼ି	2.94	"
36)	କାମୁଡ଼ି	0.31	"
37)	କାମୁଡ଼ି	8.05	"
38)	କାମୁଡ଼ି	2.64	"
39)	କାମୁଡ଼ି	22.44	"
40)	କାମୁଡ଼ି	7.00	"

କାମୁଡ଼ି

1079.94

କାମୁଡ଼ି  
22.60  
କାମୁଡ଼ି





13  
Sulava.

52

14  
4/1  
5  
19  
41/2  
52  
61/1  
90  
119  
139  
158  
1/318  
198/1  
200/1  
223/1  
223/2  
233  
239/1  
141  
239/4  
237/1  
269  
182  
296  
155  
61/5  
223/1  
47/1  
214  
202/1  
204/1  
205/1  
206  
207/1  
43/3  
208  
209  
210  
211/1  
212/1  
225  
229  
230  
245  
250  
258  
261  
282/1

15  
9.66  
15.80  
4.50  
0.80  
~~0.88~~  
8.97  
3.04  
8.87  
0.90  
5.44  
7.50  
10.25  
6.34  
1.50  
1.80  
0.32  
6.09  
12.20  
0.90  
30.00  
12.10  
0.63  
20.35  
6.13  
2.13  
1.50  
1.97  
2.85  
10.74  
13.15  
27.32  
28.40  
37.54  
0.32  
6.10  
19.10  
30.90  
36.00  
42.45  
16.30  
25.02  
20.75  
13.18  
12.00  
6.27  
27.59  
7.77

16  
Govt

P.5

53

13.5

45642.2

P.T.O

Contd :

55/1	18/2	564.22	1.57
	10		2.96
	84/2		41.40
	4/1		6.04
	69		3.54
	115		2.46

P-5

Tax

623.17

552.42

(19) K u S a.

70	279/2	0.33
	279/3	0.22
	165/20	2.17
	167/21	2.00
	105/5	0.62
	146/4	1.10
	147/3	0.60
	166/8	0.90
	144/8	1.29
74/1	227/1	3.22
	160/1	59.43
	275/1	6.16
	275/5	2.55
	302	1.75

P-5

Tax

77.24

(20) Nakiti

2	30/2	9.00
	1/1	3.80
	27	3.00
	29	0.30
	32/1	21.35
	32/1	13.87
4/1	1/2	7.00

Tax

58.32

Memo No 40  
 97. Dt. 21.6.97  
 Submitted to the Tahsildar  
 Deyagere for favour of  
 kind information and  
 action.

21.6.97  
 Rev. Inspector  
 JIMIDI PETA.

Substg Insp  
 ID  
 22/6/97  
 RSP/10 208

21.6.97  
 R-I. J.PETA

11  
⑨ Kodol Jimidi

13	14	15	16	
21	68	0.95		P.S
	78	9.23		"
	82	0.48		"
	91	0.20		"
	59	0.30		"
	41/132	31.89		"
	23/132/2	12.75		"
	22/132/1	6.74		"
24/1	23/132/3	24.81		"

⑩ Jangide

	total	36.75	35.12	
29	33	0.91		P.S
	63	3.18		"
	108	4.02		"
	124	0.82		"
	162	0.36		"
	212	1.69		"
	115	1.14		"
30	1	21.50		B.S
	36	26.10		"
	69	30.00		"
	70	13.65		"
	71	30.70		"
	155	52.40		"
	156	70.25		"
	222	26.80		"
	72	16.10		"
31/1	153	6.72		G.S P.S
	67	31.90		"

⑪ Jimadi petu

	total	327.64	13261	
32	126	23.00		B.S
	167	30.55		
	168/1	33.56		
	177/1	31.00		
	121	8.85		
	120	19.00		
36/1	25	2.05		P.S
	36	0.70		"
	63	0.36		"
	68	0.32		"
	76	0.47		"
	total	119.86	60.67	

P.T.c

	12	13	14	15	16	
(12) Ranaguds.	18	576	5795			B.S
		9/1	1.49			
	19/1	4	0.74			
		<u>Total</u>			6218 2476	

(13) Eskapalam. - NIL - X

(14) Tozom.	13	1	45.00			B.S
		<u>Total</u>			45.00	B.S

(15) Lumbegn.

NIL -

(16) Sam Rai King.	1/01	9/1	11.22			B.S.
		10/1	9.04			
		11/2	3.80			
		12/1	15.53			
		28/1	3.20			
		59	36.90			
		64	32.60			
		65	30.00			
		66	16.70			
		67/1	12.48			
		69/1	10.11			
		69/1	0.16			
		93/1	7.77			
		107	5.50			
		112	7.25			
	1/04	39/12	1.85			
		5/3	6.04			
		7	5.60			
		21/1	0.73			
		3	4.55			

(17) Telagn.

	<u>Total</u>		2.2	1.33	89.62
	8	5	1.8		
		70/1	5.52		
		52	0.08		
	<u>Total</u>		7.40	2.99	



12  
 ⑤ B. Kereads 34 14 15 16  
 59/1 0.98  
 91/1 9.18  
 74 2.05  
 82/1 35.01  
 83/6 0.88

P.3

⑥ Badarasing 24 6.6 24.13  
 26/1 2.03 7.15  
 207 10.55  
 210 1.51  
 74 0.27  
 Total 43.61 <sup>1100</sup> 17.66

P.3 2.31.5

⑤ Chinapalam 40 28/1 19.50  
 31/1 9.63  
 49 4.41  
 53 5.06  
 29/2 0.73  
 29/3 0.38  
 66 16.64  
 70/2 0.50  
 12/1 31.10  
 14/201 33.54  
 107 9.61  
 155 11.10  
 157/1 4.10  
 42/1 1 31.15  
 5 2.45  
 8 1.58 } well forest

⑥ Hato Sesikhal 23/1 110/2 1.49  
 7/3/1 8.51  
 1/1 26.00  
 Total 181.96 <sup>1100</sup> 63.67

⑦ Kiriim Siguly 40 9/1 12.00  
 62/153 0.16  
 42/1 62/153 12.00  
 9/1 14.83  
 Total 169.9 <sup>1100</sup> 6.87

well forest.

⑧ Kereadi 4/1 2 0.20  
 3 0.40  
 Total 0.60 0.34

AbstractR. J. Timidi Patel74

1) Akoda	<del>136</del> 31	55-19
2) Anija	<del>162</del> 47	65-78
3) B. Kera da	<del>77</del>	31-23
4) Boda Raising		17-66
5) Chinna Padamu		63-67
6) Het Sabikkhal		14-57
7) Kilimideguda		6-97
8) Keren di		0-24
9) Koldajimidi		35-12
10) Jangidi		132-61
11) Jimidi Pata		<del>47</del> 60-67
12) Ranoguda		24-76
13) Telom		18-22
14) San Raising		89-62
15) Telohu		2-99
16) Sela Va		252-42
17) Kusa		31-27
18) Makiti		23-61
Total.		<u>926.60</u>







Abstract

	<u>Hectar</u>
Jungle within Area :	210.08
Plantation Private	5.18
Govt	3.00
Natural <sup>forest</sup> Growth in Govt plots	100.81
	<hr/>
	108.99

d. No: 64/97

Date 22.06.97

Submitted to the Director, through  
the Rev Superiors for ~~law~~ necessary action.

[Signature]  
22/6/97  
R. I. Dandekar

Not recorded as Forest but which are <sup>Private</sup> sizeable compact areas of <sup>or</sup> Native  
 Forest growth and plantation of Forest species both on Govt. & Private lands.

Sl. No.	Name of the Taluk	Manga	Khata No.	Plot No.	Classif. Area - category (Hectar)	Ownership		Remarks		
						Govt	Private			
1		3	4	5	6	7	8	9	10	
1		Belidona	30	6/413	10.00 (cont of 1282)	Govt	-	-	-	Tea plantation by the Forest Dept
		)		332	3.25 Pachada	)	-	-	-	Acacia plantation by the Forest Dept
2		Koneja	35	5	10.00 (cont of 486)	)	-	-	-	Mixed plantation by the Forest Dept
3		Ranfura	22	1	5.00 (cont of 634)	)	-	-	-	Tea plantation by the Forest Dept
4		Gantale	37	352	10.00 (cont of 1226)	)	-	-	-	Acacia plantation by the Forest Dept
					TOTAL	38.25				


Memorandum No. 69/97 A/22.6.97  
 Submitted to the Tahsildar, Rayachota for favour  
 of information and necessary action.  
 R. Sumanjai

1	2	3	4	5	6	7	8	9
22		Belkuna	29	14	13.44	500	-	Patrajush
				1/109	6.12	11	-	)
				2	10.88	11	-	)
				6	10.32	11	-	)
		P. Rambr	30	6/113	18.55	958	-	Madajush
			38	4.28	4.20	11	-	Patrajush
				451	1.56	11	-	)
23		La. Bari	71	550	1.32	11	-	)
				528	1.14	11	-	)
24		Bibifanua	23	3	2.50	11	-	)
				4	1.22	11	-	)
				6	2.86	11	-	)
				8	3.60	11	-	)
				64	2.46	11	-	)
				80	2.94	11	-	)
				250	4.70	11	-	)
				256	3.08	11	-	)
25		Tamuguda	5	60	10.04	11	-	)
				61	10.00	11	-	)
26	g	Bheja	34	379	8.08	11	-	)
				138	3.20	11	-	)
				241	3.54	11	-	)
				Total		316.88		
						722.94		

Memo No 68/97 N. 22.6.97  
 Submitted to the Tahildar,  
 Rayagada in duplicate for favour of  
 information and necessary action.  
 27-6-97  
 R-1, Sivanfa

## ABSTRACT

<u>Sl No</u>	<u>Name of the Village</u>	<u>Area (Hectar)</u>
1	Kodalichma	231.46
2	Gürteli	2.00
3	Bethkolangs	8.00
4	Pindafesva	12.42
5	Suffav Archalokas	12.72
6	Kirkalafedy	41.74
7	Bolodia	33.40
8	Kandakora	27.12
9	Kaniferi	25.92
10	Charafai	26.54
11	Balafai	3.46
12	Tadiguda	13.28
13	Sambevi	9.88
14	Sudafai	35.14
15	Kotlang	31.38
16	Wudari	21.54
17	Deologuma	8.14
18	Boraja	11.18
19	Birada	13.20
20	Kehingri	4.76
21	Dharamani	2.52
22	Belkova	29.58
23	P. Rambur	6.06
24	Bidifalva	23.36
25	Tamuguda	20.04
26	Bhija	14.82
		722.94

  
 22.6.47  
 R. I. Suranji

Areas not recorded as forest but which are Seizable compact areas of natural forest growth and plantation of forest species both on Govt and private lands.

Name of the Tehsil	Taluka	Khasra No	Plot No	Area (Hect)	Ownership Govt. / Private	Transferable	Remarks
17	18	19	20	21	22 & 23	24	25
Rajpura	Alonda	41/36	521	0.400	Govt. / Private	0.4000	
			544	0.400	Govt. / Private	0.400	
				1.500	Govt. / Private	1.500	
				0.004	Private	0.004	
				1.504		1.504	
	Chamorsod			0.500	Govt.	0.500	
	Ablosol						
1	Alonda			0.400	Private	0.400	
2	Bajajanager			1.500	Govt.	1.500	1.504
				0.004	Private	0.004	
3	Chamorsod			0.500	Govt.	0.500	
		Total		2.404		2.404	
Submitted to the Tehsil Officer, Rajpura for further kind information							
R. J. Bajajanager 22/6/87							

Forest Dept Revenue Records (excluding areas appearing in Col 4 to 8)

Sl No	Name of the Taluk	Manza	Khalā Plot No.	Plot No.	Area (Hectares)	Ownership	Remarks
1		3	4	5	6	7	8
1	Kodaliyana		32	1	15.04	Govt	7 Bodo Jungle
				2	15.36	"	"
				3	8.84	"	"
				4	15.54	"	"
				5	16.00	"	"
				6	15.76	"	"
				7	18.68	"	"
				8	20.00	"	"
				9	12.82	"	"
				10	13.28	"	"
				11	18.14	"	"
				60	2.08	"	"
				73	7.50	"	"
				74	18.04	"	"
				75	15.56	"	"
				77	11.42	"	"
				78	7.40	"	"
2	Gurubali		36	307	2.00	"	Patrajungli
3	Bethurungango		14	1	8.00	"	"
4	Panchapana		9	13	1.16	"	"
				15	3.54	"	"
				17	4.34	"	"
				49	2.88	"	"
				111	3.50	"	"
5	Affan Arudavali		9	126/45	8.08	"	"
6	Kivvalafady		6	126	4.64	"	"
				48	21.50	"	"
				58	18.54	"	"
				49	1.70	"	"
				28	1.84	"	"
			34	42	3.34	"	"
				29	3.20	"	"
				158	1.84	"	"
				244	1.34	"	"
				467	9.20	"	"
				468	9.64	"	"
				483	3.00	"	"
				c/o	314.74		
					3340		

1	2	3	4	5	6	7	8	9
8		Kandakova	11	2	20.08	govt	-	Bodojungl
				64	21.04	"	-	"
				68	16.00		-	"
9		Kanipai	30	16	10.60		-	Patrajungl
				19	6.88	"	-	"
				170	4.04	"	-	"
				49	2.92	"	-	"
				58	1.48	"	-	"
10		Cherapai	16	1	4.91		-	"
				4	3.64	"	-	"
				23	3.24	"	-	"
				157	2.46	"	-	"
				160	9.34	"	-	"
				147	2.90	"	-	"
11		Balafai	23	32/2	3.44		-	"
12		Tadiguda	20	52	3.74	"	-	"
				127	9.81	"	-	"
13		Sambavi	8	1/1	5.18		-	"
				26/239	4.70		-	"
14		Sikapai	9	1	13.40	"	-	"
				6	10.38	"	-	"
				69	4.16	"	-	"
				71	7.50	"	-	"
15		Kotlang	16	12	4.38		-	"
				42	7.00	"	-	"
				53	10.44	"	-	"
				89	1.92	"	-	"
				213	7.84		-	"
16		Kudavi	12	2	5.52	"	-	"
				7	2.10	"	-	"
				83	13.92	"	-	"
17		Desloguma	10	122	8.14		-	"
18		Boroja	36	123	4.80	"	-	"
				286	3.78	"	-	"
				288	3.40	"	-	"
19		Birada	31	1	6.00		-	"
				87	2.20	"	-	"
				330	5.00	"	-	"
20		Kesingi	11	93	2.30		-	"
				97	3.16	"	-	"
21		Dhanaribe	12	116/2	2.52		-	"
				C/O	609.38		-	



Rajyastar	Khehponks	23	3 103 187 194 232 264 277 281 283 103/243 103/292	16.400 17.960 0.024 0.152 0.052 0.088 5.268 0.400 1.368 14.586 15.680	
				71.878	
Rajyastar is	Tolxomkhs	18	93 8 17/2 60	17.080 5.680 4.580	
				27.340	
29	Pandoxpoos	16	1 2 12 41 86 119 136 194 248 312/1 18 181 181/34	18.228 2.400 0.180 1.060 0.284 0.272 0.364 0.180 0.864 15.292 0.268 55.820 60.080	
			Total	155.292	

Raygoros	30	Petlipudg	27	255
				1.876
			278	0.200
		27/1	290	8.300
			338	2.500
			227/2	1.448
		Jalil		14.724
	31	Podochusporu	2	8/2
				0.480
			8/2	2.400
			16	
		3	7	22.360
			9	17.876
			10	16.460
			11	8.000
			12	12.728
			13	8.840
			14	22.820
			15	9.908
		4	8/2	1.600
			18	
			8/1	0.800
			8/1	1.000
			19	
		Jalil		124.072
	32	Londsbeli	7	23
		<del>Itachikang</del>		0.112
			211	2.248
		9/1	211	1.200
			39	
		Jalil		3.560
	33	Kemotipi	6	19
				0.548
			21	0.544
			23	3.448
			24	0.996
			8/1	1.380
		Jalil		6.216

Reyegals	Singapore	15	27	9.000		
			28	9.000		
			29	1.908		
			30	9.000		
			31	9.000		
			32	9.000		
			33	9.000		
			34	8.728		
			35	8.868		
			36	7.660		
			37	9.000		
			38	8.980		
			39	9.000		
			40	7.020		
			41	9.000		
			42	9.000		
			43	6.000		
			44	6.000		
			45	8.360		
			46	4.126		
			47	9.820		
			48	8.000		
			49	8.000		
			50	7.728		
			51	8.000		
			52/1	4.916		
			116	9.528		
			117	11.280		
			118	10.000		
			119	10.000		
			120	10.000		
			121	10.000		
			122	8.248		
			123	8.000		
			124	6.000		
			126	8.640		
			125	6.000		
			127	11.368		
			128	8.000		
			129	8.000		
			130	8.068		
			131	8.360		
					474.432	

TOTAL

8

Rajgarh	21 Singamchi	8	81/2 <del>104</del> 81/2 — 91	10.648 1.920
		Total		12.568
22	Sulipoor	37	596 603 623/1 795 577 580 471 471/2	0.032 0.116 0.368 0.128 0.116 0.048 0.060 0.044
		Total		0.912
23	Sodolosp	26	34/1 63/1	1.532 3.580
		27	101	12.100
		28/1	34/1	2.360
		Total		25.572
Rajgarh 24	Ranipoor	21	8 58	0.012 0.116
		Total		0.128
25	Kendugoot	20/1	172	0.124
			142/200	0.232
		Total		0.356
26	Khorling	7/1	39 95-	0.668 2.000
		Total		2.668

Registor 11	Blendani	10	1133	0.812
		3	3	3.000
	Jumlah			3.812
12	Berlong	13	5911	0.820
			<u>5911</u> 124	1.080
	Jumlah			1.900
13	Budapest	16	153	3.224
			179	0.468
			116	0.216
			177	0.740
			173	0.256
			215	0.452
			230	0.164
			306	1.564
	Jumlah			7.084
14	Belabini	21	1	1.320
			2211	4.652
			5	10.480
			154	0.952
			197	9.066
		2411	221.1	8.656
	Jumlah			35.126
15	Asrejo -R-	22	1411	0.800
				0.800
16	Dengok	1411	22	5.720
		12	20611	0.840
			27	0.940
			29	0.760
			164	0.096
			166	0.800
			183	0.124
			19	0.800
			9.680	

17	Korowe	20	6.500 111 17811	6.500 3.652	
					10.152
18	Noragapur	5372	260 212 448	9.540 4.000	
					13.540
19	Deulohria	27	86 414 495	0.036 0.020 1.364	
					1.420
20	Singapore	15	1 2 3 4 5 6 7 8 9 10 11 12 13 14 15 16 17 18 19 20 21 22 23 24 25 26	6.840 9.408 9.000 9.240 6.660 9.000 12.000 6.926 4.226 14.406 12.246 8.000 8.000 12.000 8.000 6.000 6.000 9.000 9.000 9.000 9.000 9.666 9.000 8.160 9.048 9.000	
					228.826

	Krishnapalissuds	19	8 111 225 118 211 143/2	5.408 1.224 3.260 2.040 2.512 2.240	
	<b>Total</b>			16.684	
35	Seelapur	17	14	1.660	
	<b>Total</b>			1.660	
36	Podeikam	11	61 80 24/2 54 14/1 612 75-	0.036 1.628 2.920 3.420 0.520 4.640	
	<b>Total</b>			12.464	
	Village wise	abstract of		area	
1	Alondar	-x-	-x-	124.608	
2	Bijayanager			4.252	
3	Mulakam			51.056	
4	Murukong			43.348	
5	Diningsuds			3.056	
6	Chamorojod			198.306 <del>1242</del>	
7	Damunipodar			12.748	
8	Dulduliguds			9.960	
9	Kusamobile			42.736	
10	Kembharsuds			8.176	
11	Bandan			3.812	
				503.058	

		BF	503.088
12	Berlang		1.900
13	Budaya		7.084
14	Balabinski		35.126
15	AJayjod		0.800
16	Dengok		9.680
17	Korop		10.152
18	NS rejenpur		13.540
19	Deulobsi		1.420
20	Singapoli		674.432
21	Sungamuki		12.568
22	Sulipotor		0.912
23	Sodolosa		25.572
24	Rempotor		0.128
25	Kenduyud		0.356
26	Khorlewis		2.608
27	Khorojank		71.878
28	Totrambe		27.340
29	Pandrapot		155.292
30	Petlisuda		14.724
31	Pocchwapota		124.072
32	Londabali		3.560
33	Kamolipe		6.216
34	Krismanalimot		16.684
35	Silpar		1.660
36	Podekani		12.464
			1533.026

all  
24687  
B B N S K



11	12	13	14	15	16
	chemerjob	32	32/1	8.046	707h
			34	10.360	
			35	8.000	
			36	6.000	
			5	8.000	
			6	8.000	
			7	8.600	
			8	5.768	
			9	8.684	
			10	8.000	
			11	6.000	
			12	8.000	
			13	12.000	
			14	7.200	
			15	7.680	
			16	6.400	
			17	6.400	
			<b>total</b>	<b>198306</b>	
	7 Demuripoter	16	233/2	0.424	
			13	0.086	
			94	0.660	
			303	4.000	
		18/1	304	7.100	
			303	0.528	
			<b>total</b>	<b>12.748</b>	
	8 dulduljadr	18	150	0.716	
			173/3	1.420	
			17	2.680	
			10	0.572	
			16	0.124	
			26	0.048	
		20/1	16	4.400	
				<b>9.960</b>	

Rajastan (Kusumosi)	29	11	0.160	
		17	3.200	
		181	5.600	
		200	0.844	
		207	0.096	
		212	0.260	
		245	3.148	
		321	3.828	
		55	0.148	
		438	0.096	
		117	2.464	
		447	0.080	
		95	0.364	
		506	0.228	
		242/55	1.120	
		550	1.412	
		30	1	5.160
			10	14.020
			June	42.736
		10 Kumbharj	22	4
13	0.072			
16	0.016			
19	0.024			
32	0.032			
182	0.956			
86	2.960			
142	0.024			
130/55	1.420			
277	0.024			
432	1.992			
468	1.468			
	June	9.176		

Protoms  
 Jarak as per Revenue records enclosing. Those are appearing in col  
 4 to 5 (1-2)

Name of Tehnik	Mouza	Khasr No.	Plot No.	Area in Acre.	Ownership				
					Govt.	Private			
11	12	13	14	15					
Rajagada	Alonds	42	524	0.800	Govt.	Bejayangan R. C. S.			
			618 41	0.396					
		300	0.216						
		362	6.400						
		17	15.600						
		43	426/1	7.356					
			427	10.400					
		430	21.200						
		520	17.260						
		523	12.00						
		176	9.640						
		45/1	118/1	0.192					
			117/1	19.260					
		362	4.080						
		514	0.828						
		515/1	1.440						
		54	376	0.168					
			344	4.084					
							124.698		
		2	Bejayangan	51			376	0.168	
344	4.084								
				4.252					
3	Mulukuni	10	44	8.548					
			45	11.040					
			46	12.000					
			47/1	18.944					
			11/1	73	0.524				
				51.056					

11	12	13	14	15	16
Regist	Murkskons	14	25	0.476	fort.
			40	0.106	
			46/1	0.686	
		15	44	16.320	
			51	9.300	
			55	16.460	
				43.348	
5	Joule Diminution Analogon	4	53	0.120	
			57	0.540	
		6/1	25	1.248	
			27/1	1.592	
			2	0.216	
			09/14	3.056	
6	Chemostop	31	205	0.012	
			213	0.304	
			173	0.216	
			229	0.064	
			219/1	0.240	
			201	0.124	
			139/2	0.100	
			277/1	0.064	
				1.124	
		32	28/1	8.008	
			21	8.000	
			25/1	7.668	
			22/1	6.904	
			23/1	6.676	
			24/1	8.120	
			29/1	5.984	
			30/1	5.752	
			26	4.400	
			31/1	3.136	
				64.648	265.572
				1.124	207

# Abstract

K. Singgih  
B. Nugraha R. Cirebon (6)

	<u>Area</u>
1. Anobamanguds.	11.98
2. "Mayabali"	11.02
3. "Kolefi"	8.58
4. Kharjads.	2.35
5. Epundsi guds.	32.11
6. Kangesen	24.55
7. Sanodenginelli	1.95
8. Khadico nalo	127.72
9. Kumare bluts	25.73
10. S. Budeni	67.63
11. Bado budeni	138.33
12. Paduhu guds	61.49
13. Khaci guds	7.85
14. Epugisu mandi	4.25
15. Bado Kuango	3.04
16. Papi bali	30.95
17. Lamba	73.61
18. Bado bingudis	5.20
19. Palakhanama	8.86
20. Chonus p-dar	32.84
21. Rabu guds	48.93
22. Chata padas	65.82
23. Kamotans	28.70
24. S. Kuango	15.76
25. Tictimaks	136.33
26. Dambalims	2.07
27. Semiti padar	11.38
28. Piedi padar	19.40
29. Sindhil padar	6.04
30. Naura	0.01

c/o. Total Area 101448

	B.F.	
		1014.48
31.	Kurramuchi	1.61
32.	Dhenopadar	16.31
33.	Gobiroi	1.25
34.	Hudiguda	12.81
35.	Kuluti gude	126.52
36.	Naringitola	23.43
37.	Bauguda	2.59
38.	Tantikoi	1.70
39.	Arisa Kendu	16.82
40.	Kumaro gude	13.07
41.	Poadhonigude	4.80
42.	Palokhanono	33.46
43.	Bosi gude	44.23
44.	Kolonuhi	65.89
45.	Kumaro gude	2.03
46.	Dhepagude	18.17
47.	Lokagude	7.21
48.	epaudugude	52.99
49.	Badodengireli	17.53
50.	Sooibhato	61.91
51.	Adesadi	8.37
52.	Chatikon	122.85
53.	Tikaro padu	214.35
54.	Kalia gude	100.22
55.	Tadomuchi	70.37
56.	Tantuli padar	11.31
57.	Gumms	-
58.	Melaksjaba	18.43
59.	Talabalu	2.17
60.	Loka padar	-
	epo. Total	2226.88

BF 2226-88

61

61.	D. Motardas	0.51.
62.	Kandagude.	19.23
63.	Kasappa.	128.08
64.	K. Bandali.	14.09.
65.	Siripm.	33.52
66.	Sesumuli.	120.70
67.	Singeni	5.73.
68.	D. Panga.	83.73
69.	Chavchade guds	51.57.
70.	Kadabkade.	2.37
71.	Hatimunde	86.84.
72.	Badotodas	66.71
73.	K. Singipw.	41.71.

---

g. Totalin 2882.07

---

---

Rajyog D Pooja 28 51 1.51  
 120/1 4.33  
 341 1.54  
 89 126 10.70  
 529  
 126/32 38.80  
 124/33 37.70  
 126/32 36.30  
 30/1 126/1 36.40  
 571

Total = 20682.8373

N/A

69. Chanchikya 14 63/1 11.67  
 75/5 13.22  
 79 2.35  
 123/1 10.73  
 123/3 2.36  
 120/1 3.60  
 113 0.25  
 126 1.22  
 131 1.22  
 56 0.29  
 132 0.26  
 157 3.16  
 207 1.70  
 187/208 0.49  
 1611 6.53  
 1/1 4.95

Total = 12740.5157

N/A

70. Kudh. 14 5/1 5.50

Total = 5.50

N/A

71. Hatimunda 34 1 12.72  
 32 6.85  
 48 0.10  
 57 33.52  
 136 10.00  
 58/1 0.84  
 261 4.66  
 60 5.90  
 263 2.75  
 67 15.17  
 70/1 33.71  
 177 0.25  
 207 0.30  
 226 0.47  
 228 1.06  
 200 34.17  
 268 12.50  
 4/351 13.72

Total = 21449.8684

N/A



Raygudu 72. B-dfudm 27

2	30.00
5	36.60
11	1.25
31	1.53
36	5.00
82	2.53
84	6.00
79	0.55
154	0.05
182	0.11
367	0.16
291	11/1 51.00
18	20.00
20	10.00

Total = 164.78 66.71      — Nil —

73 K. Simphi 115/1 362/1 1835

64/1	7.07
12	7.05
9	0.59
357/1	10.10
349	1.15
738	25.90
743	16.07
793	5.40
736	2.66
740	5.14
519	3.55

Total = 103.03 41.71      — Nil —

*[Signature]*  
 Resource Officer  
 Kalyanspur

56 - Tentelipadon  
 2 10 24.45  
 21 21/16 1.45  
 14/1 2.05  
 Total = 27.95 11.35

- Nil -

57 - Guma  
 58 - Melkajalar  
 13 7 0.15  
 52 0.14  
 101 0.25  
 126 3.29  
 129 2.52  
 138/4 0.60  
 152 20.0  
 15/1 138/160 0.36  
 144 11.60  
 32 6.43  
 Total = 45.54 18.42

- Nil -

59 - Tubels  
 3 1 2.99  
 15/1 0.38  
 5/1 15/11 2.00  
 72  
 Total = 5.37 2.17

Nil -

Nil -

60 - Laka-pada  
 61 Dintodra  
 62 - Kati-gual  
 25 97/2 1.25 0.51  
 29 354/1 0.80  
 6 2.80  
 354/3 0.12  
 4 0.63  
 267/1 6.10  
 363  
 2-35 5.86  
 25/16 357 7.34  
 267/1 22.60  
 Total = 47.50 19.20

Nil -

63 - Kasanisa  
 21 13 0.87  
 42 25.45  
 47 26.15  
 159 10.45  
 174 5.00  
 200 0.52  
 273 0.39  
 288 0.28  
 290 46.50  
 408 10.45  
 412 32.05  
 410 39.10  
 444 67.30  
 442/1 0.22  
 22 28 7.60  
 23/1 329 42.50  
 403 10.2  
 255 0.51  
 Total = 316.36 128.08

- Nil -

Rajyada 64. K. Bandli 2 25 72.00  
 2 0.27  
 23 0.84  
 3/1 16 21.60  
 Total - 34.81 14.09

65. Sivipur 13 1 2.99  
 3 2.58  
 30 5.00  
 46 22.45  
 62 0.56  
 141 3.22  
 161 1.76  
 240/2 15.72  
 12/9 36/254 29.32  
 Total - 83.80 33.92

66. Sunimuli 6 7 7.32  
 21/1 0.26  
 7 41 21.71  
 26 38.72  
 27/1 35.50  
 28/1 12.75  
 20/32 50.62  
 26/33 36.25  
 26/34 40.00  
 26/35 55.00  
 Total - 298.13 120.70

67. Singani 46/1 520 0.12  
 555 0.10  
 577 0.12  
 338 0.04  
 342 0.02  
 363 0.07  
 734 0.11  
 760 0.31  
 770 0.20  
 787 0.23  
 866 0.02  
 976 3.72  
 985 3.67  
 155 0.08  
 199 0.02  
 285 0.50  
 286 0.34  
 288 0.34  
 139 0.09  
 9 0.09  
 107/1 0.35  
 34 0.28  
 827/1 0.20  
 51 0.04  
 68 1.35  
 70 0.61  
 72 0.70  
 74 0.30  
 132 0.04  
 134 0.03  
 Total - 14.17 5.73

AC

nil

nil

nil

Rayagude 35 Khatipalav	6	6	2.86	
		12	0.46	
		16	11.40	
		17	62.10	
		72	56.60	
		17/25	26.10	
		23	113.00	
7/1		18/1	3.06	
		24		
		27	36.94	
			<u>312.52</u>	12652

36. Navingitole	12	30/1	2.03	
		35/1	1.43	
		82	0.75	
		30/3	0.72	
		61/1	1.12	
	13	28/1	38.12	
		41	7.72	
14/1		87/1	6.00	
			<u>57.89</u>	2343

37. Bangude	12/1	48	3.37	
		21/1	3.03	
		79		
			<u>6.40</u>	2.59

38. Tentikid	6/1	58	0.44	
		61	1.50	
		65	0.41	
		38	0.56	
		15	0.67	
		1	0.63	
			<u>4.21</u>	1.70

39. Anakkunde	9	2	13.30	
		11	2.60	
		13	2.52	
		21	0.42	
		30	14.12	
11/1		57/63	0.42	
		30/64	8.18	
			<u>41.56</u>	1682

40. Kunargude	11	46/1	8.18	
		1	4.40	
		8/1	4.05	
		39	0.10	
		44	5.62	
13/1		35/1	9.94	
			<u>32.29</u>	1307

-NA-

-NA-

-NA-

-NA-

NA

NA

nil  
nil  
nil  
nil  
nil

Rayegudi 41. Pradhani Pade

4	33	0.08
	1/2	2.21
	37	0.90
	49	0.47
	52	0.11
	57	0.36
6/1	54	3.49
	5	4.04
	26	0.19
Total =		11.86
		4.80

NIL

nil

42. Palichemam

17	14	2.03
	66	2.00
	68	4.10
	75	3.10
	78	1.34
	101	2.64
	104	15.00
	112	3.00
	113	27.15
17/1	112/120	22.30
Total =		82.66
		33.46

NIL

nil

43. Banguda

10	2	28.40
	19	12.85
	21	9.10
	35/2	30.00
	69	3.71
	73	0.49
	76	8.60
12/1	23/2	5.10
	87	
	75	11.00
Total =		109.25
		48.23

NIL

nil

44. Kalmahi

11	24	12.25
	104	0.44
	132	0.57
	14/145	0.10
	6	2.94
	7	37.25
	8	45.70
	32	12.25
	79	15.00
	141	18.85
13/1	86	0.80
	131	9.57
	132	7.93
Total =		162.75
		65.89

NIL

nil

45. Kumargudi

14	32/1	1.53
	2/1	3.50
Total =		5.03
		2.03

NIL

nil

Rajyaji 16 - Dhokiyadi

15	3	2.26
	71	0.15
	86/2	1.68
	168	0.27
	191	3.82
	176	7.70
	43	0.43
	87	14.20
	167/208	0.38
17/1	86/2	14.00
	209	

Total - 44.89 18.17

47 Lakheyadi

12	184	1.00
	201	0.40
	203	4.45
	72	0.17
15/1	105/1	1.37
	184	2.27
	187	0.17
	153	5.00
	52	0.04
	70	0.12
	93	0.38
	107	2.46

Total - 17.83 7.21

48. Garudiyadi

7	30	11.45
	6/1	0.38
	15	1.10
	36/1	10.97
9/1	30/2	16.00

Total - 130.90 52.99

49 Bad Langela

8	4	1.63
	8	20.20
	66	4.27
	71	0.19
9	31	0.81
	35	2.81
	82	4.81
12/1	8/95	8.60

Total - 43.32 17.53

50 Bombhats

18	64	14.87
19	14	0.60
	13	29.75
	67	63.55
	68	33.80
20/1	34/33	10.37

Total - 152.94 61.91

51. Adalad

12	3	1.02
	20	0.93
	58	11.33
	57	5.93
15	55	11.48

Total - 46.99 18.07

oil.

oil

oil

oil

oil

oil







11	12	13	14	15	16
	16	11	2	35.70	*
			19	1.90	*
			52	0.99	---
			93	0.83	---
			82	18.62	---
			105	2.57	---
			45/100	6.90	---
		13/1	22/117	0.86	---
				78.60	---
				76.47	32.55

nil

17	3	1	26.18	---
		2	16.25	---
		8	9.67	---
		9	15.40	---
		12	15.93	---
			83.03	73.61

nil

Rayapada

18	18/1	17	0.14	---
		155	3.40	---
		15	4.10	---
		45	4.75	---
		58	2.46	---
			12.83	5.26

nil

19	10	90/1	7.13	---
		20	0.78	---
		88	2.06	---
		34	0.80	---
		45	1.00	---
	12/1	11/2	4.00	---
		87	4.18	---
		85	1.95	---
			21.90	2.86

nil

20	10	1	30.30	---
		11	0.71	---
		26	0.35	---
		30	40.62	---
	12/1	28	0.84	---
		1/54	8.30	---
			81.12	32.84

nil

21	9	6	39.07	---
		9	45.90	---
		8/1	19.90	---
	11/1	11	13.00	---
		20/64	2.00	---
			120.87	48.93

nil

for 1951

22	Chalapaicu	5	1	300	---
			14	373	---
			7	136	---
			16	2580	---
			22	600	---
			23	1570	---
			32	130	---
			36	041	---
			48	110	---
			57	900	---
			61	110	---
			63	3000	---
		7	66	1240	---
			9/10	0.30	---
			12	2770	---
				<u>16260</u>	<u>1582</u>

- mil -

23	Kamatana	20	43	299	---
			36	1000	---
			38	296	---
			41	600	---
			247	070	---
			267	205	---
			257	147	---
			266	2330	---
			165	7.75	---
			221	7.75	---
				<u>7090</u>	<u>2870</u>

- mil -

24	Sankarago	6	1	1000	---
			3	1370	---
			25	154	---
			20	312	---
		8/11	1/10	557	---
			11	500	---
				<u>3893</u>	<u>1526</u>

oil

25	Edimaska	1	9	5840	---
			12	6010	---
			15	4375	---
			11	1540	---
			24	6467	---
			25	5302	---
		2/11	7/29	045	---
			16	4035	---
				<u>33674</u>	<u>13633</u>

oil

26	Rambalin	5	35	513	---
				<u>513</u>	<u>207</u>

oil

27	Semilipar	2	1	1305	---
			3	925	---
		3	2	1182	---
		3/11	2/13	390	---
				<u>2812</u>	<u>1130</u>

oil

28 Redipadat	18	32	0.53	
		23	2.10	
		24	2.51	
		25	2.92	
		26	3.33	
		27	3.74	
		28	4.15	
		29	4.56	
		30	4.97	
		31	5.38	
		32	5.79	
		33	6.20	
		34	6.61	
		35	7.02	
		36	7.43	
		37	7.84	
		38	8.25	
		39	8.66	
		40	9.07	
		41	9.48	
		42	9.89	
		43	10.30	
		44	10.71	
		45	11.12	
		46	11.53	
		47	11.94	
		48	12.35	
		49	12.76	
		50	13.17	
		51	13.58	
		52	13.99	
		53	14.40	
		54	14.81	
		55	15.22	
		56	15.63	
		57	16.04	
		58	16.45	
		59	16.86	
		60	17.27	
		61	17.68	
		62	18.09	
		63	18.50	
		64	18.91	
		65	19.32	
		66	19.73	
		67	20.14	
		68	20.55	
		69	20.96	
		70	21.37	
		71	21.78	
		72	22.19	
		73	22.60	
		74	23.01	
		75	23.42	
		76	23.83	
		77	24.24	
		78	24.65	
		79	25.06	
		80	25.47	
		81	25.88	
		82	26.29	
		83	26.70	
		84	27.11	
		85	27.52	
		86	27.93	
		87	28.34	
		88	28.75	
		89	29.16	
		90	29.57	
		91	29.98	
		92	30.39	
		93	30.80	
		94	31.21	
		95	31.62	
		96	32.03	
		97	32.44	
		98	32.85	
		99	33.26	
		100	33.67	
		101	34.08	
		102	34.49	
		103	34.90	
		104	35.31	
		105	35.72	
		106	36.13	
		107	36.54	
		108	36.95	
		109	37.36	
		110	37.77	
		111	38.18	
		112	38.59	
		113	39.00	
		114	39.41	
		115	39.82	
		116	40.23	
		117	40.64	
		118	41.05	
		119	41.46	
		120	41.87	
		121	42.28	
		122	42.69	
		123	43.10	
		124	43.51	
		125	43.92	
		126	44.33	
		127	44.74	
		128	45.15	
		129	45.56	
		130	45.97	
		131	46.38	
		132	46.79	
		133	47.20	
		134	47.61	
		135	48.02	
		136	48.43	
		137	48.84	
		138	49.25	
		139	49.66	
		140	50.07	
		141	50.48	
		142	50.89	
		143	51.30	
		144	51.71	
		145	52.12	
		146	52.53	
		147	52.94	
		148	53.35	
		149	53.76	
		150	54.17	
		151	54.58	
		152	54.99	
		153	55.40	
		154	55.81	
		155	56.22	
		156	56.63	
		157	57.04	
		158	57.45	
		159	57.86	
		160	58.27	
		161	58.68	
		162	59.09	
		163	59.50	
		164	59.91	
		165	60.32	
		166	60.73	
		167	61.14	
		168	61.55	
		169	61.96	
		170	62.37	
		171	62.78	
		172	63.19	
		173	63.60	
		174	64.01	
		175	64.42	
		176	64.83	
		177	65.24	
		178	65.65	
		179	66.06	
		180	66.47	
		181	66.88	
		182	67.29	
		183	67.70	
		184	68.11	
		185	68.52	
		186	68.93	
		187	69.34	
		188	69.75	
		189	70.16	
		190	70.57	
		191	70.98	
		192	71.39	
		193	71.80	
		194	72.21	
		195	72.62	
		196	73.03	
		197	73.44	
		198	73.85	
		199	74.26	
		200	74.67	
		201	75.08	
		202	75.49	
		203	75.90	
		204	76.31	
		205	76.72	
		206	77.13	
		207	77.54	
		208	77.95	
		209	78.36	
		210	78.77	
		211	79.18	
		212	79.59	
		213	80.00	
		214	80.41	
		215	80.82	
		216	81.23	
		217	81.64	
		218	82.05	
		219	82.46	
		220	82.87	
		221	83.28	
		222	83.69	
		223	84.10	
		224	84.51	
		225	84.92	
		226	85.33	
		227	85.74	
		228	86.15	
		229	86.56	
		230	86.97	
		231	87.38	
		232	87.79	
		233	88.20	
		234	88.61	
		235	89.02	
		236	89.43	
		237	89.84	
		238	90.25	
		239	90.66	
		240	91.07	
		241	91.48	
		242	91.89	
		243	92.30	
		244	92.71	
		245	93.12	
		246	93.53	
		247	93.94	
		248	94.35	
		249	94.76	
		250	95.17	
		251	95.58	
		252	95.99	
		253	96.40	
		254	96.81	
		255	97.22	
		256	97.63	
		257	98.04	
		258	98.45	
		259	98.86	
		260	99.27	
		261	99.68	
		262	100.09	
		263	100.50	
		264	100.91	
		265	101.32	
		266	101.73	
		267	102.14	
		268	102.55	
		269	102.96	
		270	103.37	
		271	103.78	
		272	104.19	
		273	104.60	
		274	105.01	
		275	105.42	
		276	105.83	
		277	106.24	
		278	106.65	
		279	107.06	
		280	107.47	
		281	107.88	
		282	108.29	
		283	108.70	
		284	109.11	
		285	109.52	
		286	109.93	
		287	110.34	
		288	110.75	
		289	111.16	
		290	111.57	
		291	111.98	
		292	112.39	
		293	112.80	
		294	113.21	
		295	113.62	
		296	114.03	
		297	114.44	
		298	114.85	
		299	115.26	
		300	115.67	
		301	116.08	
		302	116.49	
		303	116.90	
		304	117.31	
		305	117.72	
		306	118.13	
		307	118.54	
		308	118.95	
		309	119.36	
		310	119.77	
		311	120.18	
		312	120.59	
		313	121.00	
		314	121.41	
		315	121.82	
		316	122.23	

BF  
Saregumaja

13 1/2	1/1	6.95
13 1/2	15	2.60 P5
	48	10.80 >
	50	0.68 >
	1/3	14.00 >
	55	6.76 >
	65	4.00 >
	1/5	22.56 >
13/1	61/1	0.09 >
	3	3.20 P5

Total

Pigoreguda

5	1	16.36 P5
	12	0.71 >
	2	30.52 >
	5	14.35 >
	7	20.20 >
	16	15.28 >
	36	14.28 >
	19	7.70 >
	37	2.80 >
5/1	31	0.16 P5
	34/2	0.14 >

Total

Nurudusikane

-	-	-
---	---	---

Ghadabadi

18	5	0.84 P5
	8/1	0.40 >
	77/1	5.02 >
	85	0.43 >
	90	0.23 >
	77/1	8.00 >
	94	0.05 >
	252	15.60 >
	205	
20/1	81/2	10.40 >

Total

Khanranguda

13	4/1	1.64 P5
	35/1	1.17 >
	35/3	0.72 >
14	14	5.84 P5
15/1	35/2	1.91 P5

Total

11.28



BRUNDA

1	2	3	4	5	6	7	8
8	Guayana	26	130/1 10/1	1.87 1.86	P.S		
		27	2 5/2	16.14 0.66			
	Total			20.53			
9	Kumbungwa	13	73/1 76/1	7.84 2.94	P.S		
		14	16/2 82	3.60 10.97			
	Total			25.35			
10	Macken River	26	228/2 2	13.42 4.40	P.S		
		27	30/1	6.90	P.S		
	Total			22.72			
11	Pedaleya	32	85/1 16/2	1.10 2.01	P.S		
	Total			3.11			
12	Anasheed	30	262 6/1 253/2 259 28 36 82 75 86 98 116/1 147/1 189/2 230/1 238/1 240 246 248 254 261	0.06 1.46 0.44 4.00 0.26 0.03 0.04 0.08 0.80 2.98 0.46 0.19 0.13 3.52 4.53 0.08 2.52 2.00 9.00 0.42	P.S		
	Total			39.04			

	12	13	14	15	16
RAYAGAJA	13 Hazen daga	5	1 4/1 9 12 32 42/1 49 36/1	9.64 P5 671 > 009 > 034 > 560 > 1088 > 1520 > 950 >	
				5788	
	14 Radangi	27	14 19 22 205 216 238 243 271 135 139 285 288 153 380 385 243 275 280 339	378 P5 025 > 270 > 005 > 009 > 018 > 037 > 016 > 015 > 012 > 040 > 022 > 032 > 004 > 008 > 009 > 601 P5 1084 > 654 >	
				3239	
	15 P. Kel gada	19	86/1 114 75/1 75/4 21/1 75/3	506 P5 1184 > 758 > 238 > 360 >	
				1546	
	16 Senajawata	11	2 24 61/1 61/4	035 P5 012 > 508 > 140 >	
				6.75	

JOKY

JOKY

JOKY

Forest as Per Revenue Records

Kolanara Circle

(46)

Village	Taluk	K.No	Plot No	Area in Hect	Cultivation	Owner Name	
						Govt	Private
Phakara	ASA	8	3	0.39	P.S	GOVT	
			7	0.60	"	"	
			10	0.35	"	"	
			12	0.93	"	"	
			16	0.56	"	"	
			20	10.74	"	"	
			29	7.84	"	"	
			27/1	3.91	"	"	
			42	2.70	"	"	
			62/1	1.20	"	"	
			69/2	7.68	"	"	
			67	5.38	"	"	
			8	0.41	"	"	
			74/2	0.48	"	"	
			62/2	7.62	"	"	
			58/39	2.28	"	"	
			58/1	3.42	"	"	
			76	0.83	"	"	
			18/2	1.05	"	"	
			Total				58.43
Bethadi	ASA	17	17	0.46	P.S	GOVT	
			Total		0.46		
Methikawar	ASA	16	109	5.02	P.S	GOVT	
			2/1	5.36	Shak Bana	"	
			2A	0.95	"	"	
			74	0.21	"	"	
			106	0.37	P.S	"	
			3	14.50	Back jungle	"	
			76	0.96	"	"	
			78	0.25	"	"	
Total				22.62			



1	2	3	4	5	6	7	8
	12F Mekikewar AAA	17	87 95	22.62 10.04 6.00	P.5 Packaging GROVT		
		18/1	2/2	6.86	Shelipara		
	Total			11.52			
	49 Jomuli bedi	20	23/1 46 67 104 180/4 44/28 44/29 136/2 147/1 48/1 48/3 186/1	1.00 2.00 0.82 3.92 2.86 0.24 4.56 1.70 8.18 0.50 0.24 1.48	P.5 > > > > > > > > > > > >	GROVT " " " " " " " " " " " "	
	Total			27.50			
	50 Sudi	47	53/1 147	13.58 0.71	P.5 >	GROVT "	
		46	20/26 162/28	0.29 0.26	> >	" "	
	Total			14.84			
	6 Keliyuda	12	19 48	0.47 0.19	P.5 >	GROVT "	
		14/1	16 59	3.40 0.20	> >	" "	
	Total			4.26			
	7 F. libedi	21	57 64/1 57/2 23/1 57/4	2.63 4.88 2.80 8.40	P.5 > > >	GROVT " " "	
	Total			18.71			

R A Y A G A D A



Name of Taluk	Mauza	Kh. No	Plot No	Area (H.C)	Ownership		Classification	Remarks	
					Govt	Private			
Rayagada	Siltiguda	22	302	16.19	Govt.		Badaranglo		
			303	20.24	"		"		
			304	21.82	"		"		
			305	26.09	"		"		
			306	14.22	"		"		
			307	15.18	"		"		
			308	15.18	"		"		
			309	18.08	"		"		
			310	12.14	"		"		
			311	12.14	"		"		
			312	12.14	"		"		
			20/1	53	1.74	"		Grassy Jungle	
				59	1.12	"		"	
				299	18.63	"		"	
				284	1.12	"		"	
	200	0.48	"		"				
				<u>431.64</u>					

Rayagada ⑦ Sindhu Lendi	10	12	0.11	Govt	Pakrajanglo
		34	0.03	"	"
		37	0.28	"	"
		106	0.39	"	"
		110	0.80	"	"
		124	0.01	"	"
		132	0.04	"	"
		141	2.07	"	"
		26	0.12	"	"
12/1	126/1	10.97			Crumbya Janglo
		<u>14.82</u>			

Rayagada ⑧ Penta	55/1	354	3.20	Govt	Pakrajanglo
		91	0.50	"	"
		204	0.12	"	"
		215	0.06	"	"
		307	5.34	"	"
		345	1.38	"	"
		347	0.21	"	"
		447	0.10	"	"
		458	0.05	"	"
		667	1.40	"	"
		660	0.93	"	"
		<u>13.29</u>			

Rayagada ⑨ Anguru	20/1	92/11	0.80	"	"
		329/407	5.91	"	"
		204/400	5.48	"	"
		223/407	5.35	"	"
		2/410	11.83	"	"
		<u>29.37</u>			



Rujukan	Kontak/ptk					
		64/1	<del>424</del> 610	0:31	Cert	
			618	0:19	"	
				1:31	"	
				16:46	"	
(6)	Siltiguda	21	188	0:10	Cert	Patratanglo
			2	0:38	"	"
			189	17:11	"	"
			141	0:50	"	"
			193	1:25	"	"
			75	0:51	"	"
			266	5:80	"	"
			274	0:31	"	"
			296	19:04	"	"
			197	0:75	"	"
		22	1	16:42	"	Baka Janglo
			193	3:89	"	"
			313	13:71	"	"
			314	18:19	"	"
			315	16:60	"	"
			316	11:56	"	"
			317	12:62	"	"
			318	14:49	"	"
			297	12:14	"	"
			298	10:12	"	"
			300	16:21	"	"
			301	19:73	"	"

PROFORMA

LAS Komtalpitta R. 1. Circle

Forest as Per Revenue Record (Excluding those Areas Appearing col 4 to 8.)

Name of the Tahsil	Mouza	Kh. No	Plot No	Area (Hect)	Ownership		Classification		
					Govt	Private			
Rayagada	① Deledabaguda	22	132	0.44	Govt.		Patna Jungle		
		28	170	8.30	"		Bada Jungle		
	178		0.25	"		Bada Jagalo			
	30/1		38	3.63	"		Patna Jungle		
	③ Kallikona			211/2	0.16	"		"	
						<u>12.88</u>			
				1	1	35.93	"		Patna Jungle
				2	6.89	"		"	
				13/2	0.46	"		"	
				7	0.06	"		"	
17				0.31	"		"		
45				0.07	"		"		
73				0.25	"		"		
76				0.14	"		"		
87	0.32	"		"					
137	0.08	"		"					
144	0.02	"		"					
145	0.05	"		"					
147	0.04	"		"					
162	0.21	"		"					
164	0.02	"		"					
178	0.18	"		"					
183	0.07	"		"					
185	0.46	"		"					
194/1	0.11	"		"					

Rajyada

Kante Kona

1

198/1 0.14  
 207 0.11  
 209 0.02  
 212 0.25  
 235 1.61  
 237 12.14  
 238 19.73  
 239 12.14  
 208/3 0.02  
 290/2 10.08  
 294/1 1.40  
 298/1 0.46  
 302 1.59  
 306/1 2.40  
 308/1 0.11  
 309/2 0.76  
 310 3.03  
 240 7.02  
 93/1 0.40  
 241 1.61  
 242 4.15  
 244 1.13  
 257 0.08  
 259 0.04  
 261 1.57

Geort

Pataatayla



Area m.p. recorded as forest but which are seizable compact area of natural forest growth and preservation of forest species both on Govt & Private lands. Kojanese R. Creek, Rajagata, Paharik. / 45

Name of the Taluk	No. of	K. to	Plot No	Area in Hectar	Other Strip		Total Area (9+15+21)	Remarks
					Govt	Private		
17	18	19	20	21	22	23	24	
Rajagata	Phakara	10/1	58/1	3.42	Govt	-		
	TOTAL			3.42				
2	Phakara	-	-	-	-	-		
3	Matikaswari	-	-	-	-	-		
4	S. lilibadu	19/31	186/3	0.40	-	Private		
	TOTAL			0.40				
5	Suni	47	102/1	26.06	Govt	-		
	TOTAL			26.06				
6	Rajagata	-	-	-	-	-		
7	G. lilibadu	-	-	-	-	-		
8	Guayana	28/1	2	6.14	Govt	-		
	TOTAL			6.14				
9	Kanjibhiguda	-	-	-	-	-		
	Madanpur	26	228/2	3.12	Govt	-		
	TOTAL			3.12				

	18	19	20	21	22	23
11. Pada Lakafic	30	81/2 101	18.40 7.60	Goji Goji	-	-
			16.00			
12. Anikabedi	29/74 29/86 <del>10/2</del>	12/222 13 12/2 12/226	1.00 0.34 2.04 0.93	-	Prepaid	
			4.31			
13. Hezer daga						
14. Radang	28	220 222	13.55 12.75	Goji 3		
			26.30			
15. P. Pelgala						
16. Sanequanda						
17. Patra guda						
18. Numbre kane						
19. Ghodahade						
20. Kheadangua						
21. Khasiari						
22. K. K. K.						
23. Rengek Bedu						
24. Pahujatela						

Submitted to the Collector  
 Raja for further  
 information and necessary  
 action.

*[Signature]*  
 22/6/1977  
 Revenue Inspector  
 KOLONORA.



Abstract

Kolanara R circle.

Sr No	Name of the Village	Govt	Private
1	2	3	4
1	ନାଗପୁର	3.42	-
2	ମହୋଡ଼ି	-	-
3	ଧାଉଳିକୋଣାର୍କ	-	-
4	ବାସୁକୁଣ୍ଡା	-	0.40
5	ଶିଳ୍ପ	26.06	-
6	କାଳିଆପୁରୀ	-	-
7	କୋଳାହାଳି	-	-
8	ପୁରୀ କୋଳା	6.19	-
9	ଝୁମୁପୁରୀ	-	-
10	ଧାଉଳି	3.12	-
11	ଧାଉଳିକୋଣାର୍କ	16.00	-
12	ଧାଉଳିକୋଣାର୍କ	-	4.31
13	ଧାଉଳିକୋଣାର୍କ	-	-
14	ଧାଉଳି	26.30	-
15	ଧାଉଳି	-	-
16	ଧାଉଳି	-	-
17	ଧାଉଳି	-	-
18	ଧାଉଳି	-	-
19	ଧାଉଳି	-	-
20	ଧାଉଳି	-	-
21	ଧାଉଳି	-	-
22	ଧାଉଳି	-	-
23	ଧାଉଳି	-	-
24	ଧାଉଳି	-	-
6918		81.01	4.71

17/11/2017  
 ଧାଉଳି  
 ଧାଉଳି

(7)

11	12	13	14	15	16	(A3)
	manali guala	1/1 Rungkit	8 31 33 39 50	4788 0.164 0.180 0.504 1.088	Govt " " " "	-
(3)	Gumakhal	45 A.J.A	70701 3 4 44 51 54 55	26.812 8.180 25.760 3.440 27.320 10.880 14.300	" " " " " " "	
			92 110 129 131 145 140 153 158 193 195 201 212 214 223 230 242 266 270 272 277/2 294 258 410/2 410 421 424	0.724 0.432 1.604 0.360 8.816 0.192 7.140 11.320 0.292 1.220 0.380 2.720 2.600 0.368 0.352 0.120 2.440 3.540 2.036 11.612 0.440 0.948 2.512 0.916 2.200 0.324	" "	
			Total	145.518		

R A H A G A D A



R A Y A G I A D A  
 ↑

12 Pujasi guda

13	14	15	16
297	1.068	gout	
299	6.720	"	
301	3.452	"	
305	2.872	"	
306	4.000	"	
310	0.288	"	
1/312	19.320	"	
1/319	0.440	"	
1/322	16.040	"	
1/323	6.624	"	
1/333	7.168	"	
1/350	7.928	"	
1/353	14.800	"	
1/354	11.352	"	
27/1			
1049	179.360		
6	32.180	"	
253	1.420	"	
1049	33.600	212.960	

42

13 abc 48

CAJA

15	13.844	"
23	1.320	"
24	1.200	"
25	15.080	"
40	2.720	"
46	8.000	"
95	4.400	"
494	4.360	"
508	0.396	"
511	1.500	"
515	5.320	"
517	8.000	"
522	10.200	"
528	3.640	"
542	0.680	"
547	0.732	"
552	3.500	"
592	0.960	"
594	0.636	"
659	0.284	"

7049 - 107.500

P.T.O

RAYA GADDA

(6)

11	12	13	14	15	16
	Urb c	18	164	9.900	Govt -
	A.J.A		720	0.388	"
			376	9.820	"
			722	3.704	"
			485	1.316	"
			707	1.400	"
			562	0.140	"
			746	2.608	"
			748	0.844	"
			751	2.668	"
			569	0.292	"
			754	5.700	"
			602	0.736	"
			758	0.560	"
			615	0.212	"
			760	1.208	"
			778	2.276	"
			764	0.672	"
			716	1.160	"
			765	1.608	"
			769	7.000	"
			145	6.440	"
			155	4.040	"
			658	0.212	"
			784		
				172.356	
		50%	30	21.080	"
		25%	33	5.360	"
			35	11.000	"
			36	12.000	"
			38	5.720	"
		Total		55.160	270.576
		Mandi 5	6	7.180	"
		Juda A.J.A	25%	2.828	"
			23	0.080	"
			54%	1.840	"
			54%	2.160	"
		Total		20.088	

(P.T.C)



(3)

(4)

11	12	13	14	15	16
Monitoring	34	380	0.308	Govt	
		284	1.640	"	
		387	0.496	"	
		392	0.312	"	
		394/1	1.372	"	
		396	0.608	"	
		415	0.024	"	
		422	2.232	"	
		426	0.488	"	
		428	0.644	"	
		345	4.000	"	
		24/1	0.204	"	
		438/2	0.064	"	
		10	0.240	"	
		16	0.180	"	
		21/1	0.954	"	
		24/4	0.236	"	
		250	0.124	"	
		200	0.080	"	
		454	2.512	"	
		24/1	2.820	"	
		438	0.232	"	
		Total	52.880	52.880	
1) 10/10/10	20	159	0.512	"	
2) 10/10/10	21: 6/1	320	0.084	"	
3) 10/10/10	21: 6/1	618	5.824	"	
	Total		6.420		
4) 10/10/10	21	17/1	10.420	16.840	
	21: 2/3		10.420		
5) 10/10/10	32	158	0.060	"	
	A.J.A	203	0.268	"	
		244	0.552	"	
	Total		0.880		
6) 10/10/10	15	42	2.540	"	
		52	5.224	"	
	Total		7.768		
	16	121	4.460	"	
		110	6.440	"	
		128	34.660	"	
		135	47.760	"	
		Total	93.320	161.088	

R  
A  
Y  
A  
G  
A  
A

10/10/10

10/10/10

RAYA GAD A

	11	12	13	14	15	16
(10) Pujari gudra A.J.A.		25	1/311		0.220	Govt
			7		2.460	"
			10		0.540	"
			13		5.260	"
			15		5.720	"
			19		0.316	"
			59		6.000	"
			60		2.400	"
			74		0.844	"
			79		0.088	"
			83		0.084	"
			92		0.324	"
			96		0.632	"
			259		4.880	"
			103		2.400	"
			105		1.596	"
			107		0.028	"
			114		0.080	"
			129		0.412	"
			144		2.272	"
			146		0.308	"
			148		4.344	"
			179		0.160	"
			184		0.028	"
			186		0.500	"
			192		3.736	"
			194		27.300	"
			237		0.096	"
			238		0.160	"
			251		0.360	"
			253		0.484	"
			255		0.052	"
			278		1.468	"
			280		0.612	"
			286		0.228	"
			287		0.400	"
			289		0.496	"
			Total		77.288	

Proforma - A

Forest as per revenue record (excluding those areas appearing in col 4 to 8)

(40)

Name of the Tahsil	Name of the mouza	Khatas No	Plot No	Area in Hectar	Ownership	
					Govt	Private
11	12	13	14	15	16	
RAYAGADA	Koroo-godi	7# A.S.A	18	0.008	Govt	
			26	0.088		
			28	0.072		
			4	9.140		
			8	1.824		
			10	0.468		
			12	0.469		
			16	0.856		
			6/2	4.400		
			Total	17.325		
			28/3	0.436		
			33	3.044		
			6/3	0.640		
			Total	4.120		51445
			3	Jagouti gudda		-
3	Samapodi	26 21.641 24.919	16/1	4.160		
			21/1	0.712		
			25	0.220		
			Total	5.092	5.092	
4	Dokili gudda	25 21.641 24.919	1	3.140		
			5	5.360		
			16	0.316		
			30/1	1.168		
			43	0.760		
			49	0.040		
			4/249	0.428		
			Total	11.212	11.212	
5	Pinda podar	26 A.S.A	4	1.220		
			35/1	0.104		
			132	2.512		
			134	2.540		
			211	0.532		
			217	0.644		
Total	7.552					

P.T.O

(2)

RAYA GAGA

11	12	13	14	15	16
	Pinda Podax	26	245	0.120	9047
			250	0.272	"
			257	0.044	"
			383	0.116	"
			398	0.180	"
			423	12.260	"
			279	1.596	"
		28/279	707	22.140	"
			396	4.260	"
			369	0.280	"
				4.540	"
	Monising	34	4/469	0.720	"
		AJA	85	0.196	"
			68	0.358	"
			70/473	0.236	"
			152	0.768	"
			159	0.508	"
			166	0.560	"
			170	0.068	"
			184	0.212	"
			186	0.184	"
			225	3.252	"
			234	0.808	"
			309	1.280	"
			323	0.516	"
			325	0.204	"
			330/474	0.552	"
			332	0.188	"
			335	0.328	"
			337	0.700	"
			342	1.152	"
			348	4.820	"
			351	0.760	"
			353	7.320	"
			355	2.680	"
			360	3.940	"
			707	32.410	

Pre-1081-0-1

Area Not recorded at Forest Dept  
 but which are natural forest Ghat  
 and plantation of forest Dept both on  
 Govt & private land of monitoring Circle

Name of the Tahsil	No. 2	Khata	Plot	Hectare	ownership		Grand Total	Remarks
					Govt	Private		
17	18	19	20	21	22		23	24
Mandi guda	4/11	25/1	59	0.800	-	Private	0.800	
	4/12	25/1	20	0.800	-	"	0.800	
	4/13	25/1	51	0.800	-	"	0.800	
	4/14	25/1	32	0.800	-	"	0.800	
	4/15	25/1	33	0.800	-	"	0.800	
	4/16	25/1	34	0.800	-	"	0.800	
	4/17	25/1	35	0.800	-	"	0.800	
			Total		5.600			5.600
Mporking	10	160	1.512	-	"	1.512		
A	Arbi	-	-	-	NIL			
G	Kozogodi				"			
	Pujaguda				"			
A	Dekili guda				"			
Y	Jaguniguda				"			
A	Sunopodia				"			
	Bodpodia				"			
	Jhingibidi				"			
	Tampurbudi				"			
	Gumakhal				"			
	Pindapodars				"			
	Pongili				"			

Submit to Tahsil dar Rajagada for favour of information and necessary action.

Yours faithfully,

  
 Revenue Inspector  
 Circle

Poodarma

Area not recorded on forest but which are bigedible compact areas of natural forest growth and habitation of forest species both on Govt and Private lands.

Pallegm circle

Name of Forest	Area	X.No	Plot No	Area Hectr.	Ownership		Total	Remarks
					Govt	Private		
17	18	19	20	21	22	23	24	
Poyyapuzhi	B.N. Ps.	29/150	593/210	0.92				
		29/152	593/211	0.35				
		29/153	590/215	0.70				
			586/214	0.92				
		29/154	593/217	2.25				
		29/155	590/221	0.22				
			8938	1.31				
		29/156	590/224	0.40				
			593/225	0.50				
			586	0.80		8.37	8.37	
2	Championia	26	115	2.00	2.00		2.00	out of 6.44
				Total	2.00	8.37	10.37	

Submitted to the Forests, Poyyapuzhi Group via D/S Kalamara for issue of confirmation and necessary order.

Verified and Submitted by [Signature] 22/5/92  
 for approval  
[Signature]  
 27/6/92  
 WSK

11	12	13	14	15	16
	Ad.			67.14	
29/2	8 Singrafor	19.	4. 94. 195 190.	1.67 0.05 22.55 2.42	
		21/1	190/213	12.47	
	4 Kadambong	12/1	5/1 1172 52/2/2	0.62 0.13 1.87	
	10 Otampia	27/1	70. 115 119/71	0.63 0.02 0.07	
	11 Gogonda	11 12/1	54 60/1	1.85 0.85	
	12 Farlabadi	13/1	3 106 123 111	0.40 1.15 0.23 0.43	
	13 Nandabadi	6 8/1	39. 31/1 1/1	0.03 2.91 4.84	
	14 Hoodoojolla	79.	67. 1/1	0.20 1.26	
				123.79	

Submitted to the Governor Bangalore  
 through the S/S of Mysore for final  
 confirmation and necessary action  
 N. S. Submitted for approval  
 N. S. 22/6/92  
 N. S.

22/6/92  
 N. S.

Coorjama

K. Maligam - 135

Forest Act for Revenue record. (excluding those areas appearing in col. 4 & 8.)

Name of the P.T.	Village	K.No.	Plot	Area Hec.	Ownership	
					Govt	Private
	12	13	14	15	16	17
Rayaqur	Pthakurpur	44/1	259/2	0.06		
			287	2.34		
			85	0.21		
			62	0.63		
			170	1.15		
			257/1	1.21		
2	Kollapette	50/57	226	0.14		
3	Padapottur	16/1	43	0.41		
4	Kampomallan	63	94/1/1	0.22		
			342	0.19		
			94/4	0.11		
			112	10.40		
5	Kulding	38/1	852	0.53		
			374/1	0.03		
			196/2	0.48		
			196/3	0.13		
			196/4	0.25		
			81	0.02		
6	B.N. Pr	29	395/3	2.63		
			596/3	4.53		
			596/4	6.17		
			595/2	4.07		
			661/7	0.26		
			616	0.95		
			584	9.77		
			605	1.36		
			365	0.02		
			8	1.37		
7	Karnipada	14	18	2.95		
			23	0.30		
			60	0.07		
			66	1.41		
			52	4.04		
		16/1	12	1.38		
			49/99	5.66		
			46	0.04		
			44	1.65		
				67.14		



Ra-xo meter C10  
Crutank padli

18 Dumurisuca

19 Sialiput

Kamburagula

Rebetisuca

21 Sambupite tu

22 pama

Total


20	180/2	2.24			P.J.
	141/2	1.00			"
	22	0.15			"
	25	0.61			"
	29	23.65			"
	300	21.15			"
41	40	0.52	(49.00)		"
	45/1	13.16	19.83 (HT)		"
	60	1.24			"
	70	0.47			"
	94/1	0.51			"
	100/1	2.12			"
	138	1.15			"
	93/1	0.55			"
	149	0.10			"
	118/1	0.46			"
	57/1	0.82			"
	537	0.77			"
	579	0.12	(7.204)		"
42	1	25.10	8.42 (HT)		P.J.
	2	33.20			"
	3	77.50			"
	4	44.70			"
	5	15.00			"
	6/1	55.48			"
	88	40.00			"
	89	74.10			"
	90	41.80			"
	91/1	25.37			"
	92/2	0.25			"
	65/706/1	40.70	437.20 or		"
7	5	2.49	177.00 (HT)		P.J.
8	19	23.24	189.92		"
	23	17.05			"
	28	17.46			"
	52	7.92			"
	58	4.78			"
	62	16.80			"
	82	23.05			"
	84	38.25	2.02		"
11	3	50.60	60.77 (HT)		P.J.
	4	41.10	63.01		"
	8	20.00			"
	4	32.50			"
13	3	2.58			P.J.
	21	2.36			"
	4	13.30			"
	280	9.21	27.49		"
40	94/1	0.29	47.11 (HT)		"
	300	0.14			"
	369	1.00			"
	387	0.15			"
12	78	1.76	0.63 (HT)		"
	133	5.00			"
		6.76	2.73 (HT)		"
		1844.89			

PROFORMA

Area not recorded as forest but which are sizeable compact areas of Natural Forest Growth and plantation ~~PROFORMA~~ of forest species AOT on Govt. private lands.

Name of the Tehsil	Mauza	K. No	Plot No	Area	Ownership		Gained Total	Remarks
					Govt.	Private		
Rangasagar	Kumbhanganuda	14	1	36.90	"		private	
			2	41.10	"			
			3	23.00	"			
			4	32.50	"			
		Suliput	7	28	5.00	(2.50 H.T.)		P.T.
		Nalabhadra	21	67	5.00	(2.50 H.T.)		P.T.
	04	Relibadigani	14	7/1	55.53	(2.6 H.T.)		private
	25	Masanganuda	8	68	12.20	"		"
				87	17.00	"		"
				42	18.40	"		"
				47.60	(2.1 H.T.)			
	<u>Abstract</u>	<u>Notes</u>						
1	சென்னைக்குள்	3.00	/					
2	சென்னைக்குள்	22.81	/					
3	சென்னைக்குள்	203.83	/					
4	சென்னைக்குள்	4.08	/					
5	சென்னைக்குள்	3.40	/					
6	சென்னைக்குள்	6.08	/					
7	சென்னைக்குள்	0.16	/					
8	சென்னைக்குள்	2.73	/					
9	சென்னைக்குள் - 43.07 2.02	45.09	/					
10	சென்னைக்குள்	0.20	/					
11	சென்னைக்குள்	7.40	/					
12	சென்னைக்குள்	2.02	/					
13	சென்னைக்குள்	118.89	/					
14	சென்னைக்குள்	4.84	/					
15	சென்னைக்குள்	19.83	/					
16	சென்னைக்குள்	138.92	/					
17	சென்னைக்குள்	63.01	/					
18	சென்னைக்குள்	11.12	/					
19	சென்னைக்குள்	0.63	/					
20	சென்னைக்குள்	2.73	/					
21	சென்னைக்குள்	54.04	/					
22	சென்னைக்குள்	22.48	/					
23	சென்னைக்குள்	19.37	/					
		800.56						
		44.75						
24	சென்னைக்குள்	14.04	/					
25	சென்னைக்குள்	14.04	/					

Submitted to the Tehsil Darangasagar for favour of your information and necessary action.

  
 22.6.97  
 R. Theembala

The R.G. has submitted conformity for 26 bills of Rs. 11,36,000/-, the amount 2,04,91,000/- held for R.G. Darangasagar, the former is C.A. L. Section for the same.

22.6.97  
 R. Theembala

859.55

- 26- சென்னைக்குள்
- 27- சென்னைக்குள்
- 28- சென்னைக்குள்
- 29- சென்னைக்குள்
- 30- சென்னைக்குள்
- 31- சென்னைக்குள்
- 32- சென்னைக்குள்
- 33- சென்னைக்குள்
- 34- சென்னைக்குள்

Information  
11/11

PROFORMA


Statement as per Revenue Record C EXCLUDING Those Areas Appertaining in Ck 4-188

No. of the title	MCUZA	K No	Plot	Area	Ownership		Remarks
					Govt	Private	
1)	Gopikambur	22	10	5-68	5-68	-	P J.
			13	0-24	0-24	-	"
			17	0-29	0-29	-	"
			21	0-09	0-09	-	"
			23	0-24	0-24	-	"
			30	0-06	0-06	-	"
			103	0-08	0-08	-	"
			108	0-16	0-16	-	"
			171/11	2-17	2-17	(4-17 HT)	"
			4	4-12	4-12	(3-12 HT)	"
2)	Gandurjula	12	13	0-20	-	-	"
			15-5	0-38	-	-	"
			161/168	10-10	-	-	"
			159	0-45	-	-	"
			171/173	0-38	-	-	"
			211	11-08	-	-	"
			25/2	0-08	-	-	"
			257/0	4-99	-	-	"
			2	10-58	-	-	"
			27/2	0-14	-	-	"
			95/1	4-51	-	-	"
			101	0-76	-	-	"
			106	0-30	-	-	"
			112	5-22	-	-	"
			110	0-37	-	-	"
3)	Sankubudigam	27	134	0-31	0-31	-	"
			198	2-06	-	-	"
			243	108-80	-	-	"
			530	0-14	-	-	"
			111	2-02	2-02	(4-02 HT)	"
			23	0-08	-	-	"
			82	36-60	-	-	"
			38	12-00	-	-	"
			74	37-70	-	-	"
			110/2	1-59	1-59	(4-07 HT)	"
4)	Tara-palle	9	7	31-00	-	-	B J.
			9	45-40	-	-	P J.
			10	32-00	-	-	B J.
			13	10-00	-	-	"
			11/1	35-50	-	-	P J.
			35	10-40	-	-	B J.
			76	23-30	-	-	"
			73	32-20	-	-	"
			77	42-50	-	-	"
			78	32-50	-	-	"
5)	The Ambull	37	74	47-50	-	-	"
			104	26-50	-	-	"
			108	25-70	-	-	"
			5/2	2-98	2-98	(159-79 HT)	"
			17	0-48	-	-	"
			26/2	4-85	-	-	"
			28/2	0-40	-	-	"
			399	2-17	-	-	"
			680-477	10-08	10-08	(4-08 HT)	"



Area MPT. Referred As Forest BIT. While are Seizeable Compact Area of Natural Forest G.  
 and Plantation of Forest Species betw on Govt. & Private lands of Pitheemahal, R. I. Div. etc.

Name of the Tahsil	Muzga	Kno.	P.No.	Area (Hect)	Ownership		Grand Total (9+15+21)	Remarks (32)
					Govt.	Private		
17	18	19	20	21	22		23	24
Rayasga M.	1. Tikarapeds.	19/15	127	3.67	-	Private.		
		19/16	116/3	1.95	-	-do-		
	Total.	2	2	5.62 (H)	2.27.			
	2. Pitheemahal.	20/85	39	3.26.	-	Private.		
	Total.	1	1	3.26 (H)	1.32.			
	3. Beharaguds.	1/41	91	2.10	-	Private.		
		1/44	87/2	1.25	-	-do-		
		1/46	87/4	1.25	-	-do-		
		1/49	87/5	1.40	-	-do-		
	Total.	4	4	5.90 (H)	2.38.			
4. Anjuroguds.			-NIL					
5. Ajunotiguds.			-NIL					
6. Rappa.			-NIL					
7. Kandiki			-NIL					
8. Khrkha prade.			-NIL					
9. Bedu.			-NIL					
10. Balapadu.			-NIL					
11. Saorprade.			"					
12. Rajpur.			"					
13. Chindaliguds			"					
14. Hazsidango			"					
15. Kumaroguds			"					
16. Sunkarimede.			"					
17. Baishrabo guds.			"					
18. Poddh.			"					
19. Raj khilum			"					
20. Kume pur.			"					
21. Postap pur.			"					
22. Naithu ms.			"					
23. Jaganath pur			"					
24. Ladda.			"					
25. Fozigom.			"					
26. Singi puri			"					
27. Balinai guds			"					
28. Tendaliguds			"					
29. Bodeguds			"					
30. Nakite			"					
C/o. Total.				14.78	5.97			

Name of the Tahsil.	Mooje.	Kato.	Pato.	Area (Hect)	Owner Ship.		Grandtotal (5+21)	Remarks
					Govt.	Private.		
17	18	19	20	21	22		23	24
Rayagada	B.F.			1478	10597			
	31. BodaKhal.							
	32. Pujarigada							
	33. Lunkhal.							
	34. Kodasa.							
	35. Godaba.							
	36. BadoHana.							
	37. P. Santapiredu.							
	38. Panoschi.							
	39. Tadoms.							
	40. Manikojhols.							
	41. Kondho Khilum.							
	42. Khairagada.							
	G. Total.			1478	10597			
Submitted to the Tahsil dar, Rayagada for favour of information and necessary.								
 R-1. Pitnemchal.								

Abstract      Pafanyabal R1 Circle      (30)

Sl. No.	Name of the Taluk	Mooza	Kata.	Plot No.	Area in Hect.	Owner		Remarks	
						Govt.	Private		
1	2	3	4	5	6	7	8	9	
1	Rayagada	1. Arjunogude. 2. Gurusdiguda. 3. Rayppa. 4. Kandiki 5. Manikojhole 6. K. Khilumu. 7. Khairaguda 8. Chakrapada. 9. Bedu. 10. Balapadu. 11. Sarapadu. 12. Rajpur. 13. Chintaligada 14. Hazaridango. 15. Kumaraguda 16. Sankarimusta. 17. Baishraboguda. 18. Pittamahal. 19. Poddi. 20. G. Khilumu. 21. Banapur. 22. Te Karopada. 23. Pradappur. 24. Nathsona. 25. Jagannathpur. 26. Beharaguda. x 27. Tenteliguda. 28. Ladda.				Ac. - 9.04. 7.28 31.94. 49.72 38.41. 24.14. 4.14 152.74. 124.60 2.07 55.96 - 11.82 - <del>11.82</del> 7.42 10.450. 21.50 - 246.52 25.36 234.13 - 44.99. 83.50 - 159.74	(Hect) - 3.83. 2.84. 12.93 20.12 15.55 9.77 1.67 61.83. 50.44 0.83 22.65 - 4.78 - - 3.00. 4.23. 8.70 - 99.80 10.26 94.78 - 18.21. 33.80 - 64.67		
		C/o.	-	-	Ac. 1345.42	544.69			

1	2	3	4	5	6	7	8	9
					Ac.	(HEB)		
Rayaga's	B. F.				1345.42	544.69		
	29. Farigam.				565.30	228.86		
	30. Sengiputi				19.83	8.02		
	31. BalinaiKude				42.81	17.33		
	32. Bodagude				-	-		
	33. Nakiti				-	-		
	34. Bodakhal.				36.59	14.81		
	35. Pajarigude.				0.85	0.34		
	36. Luhakhal.				4.37	1.76		
	37. Kodese.				220.23	89.16		
	38. Godaba.				1.32	0.53		
	39. Bodottangs.				283.09	114.61		
	40. P. Sankarimete.				-	-		
	41. Parosahi.				4.84	1.95		
	42. Tadame.				61.86	25.04		
	Eq. Total.				2586.51	1047.10		
					Ac.	(HEB)		

Submitted to the Tahsil Mr. Rayagude  
for favour of kind information and  
necessary action.

*[Signature]*  
R. I. Pitremchal.



1	2	3	4	5	6	7
		35/1	BF 90/2 84/2 227 228/2	Patrajangolo " " "	255.61 2.07 2.00 7.82 15.59	Rakhits
	9. Total	3	20		Rs. 283.09	(H) 114.61
40.	Paiko Sunkero masta			NIL		
41.	Panosahi	22	20 49 50 138/204	Patrajangolo " " Badojangolo	0.84 2.60 0.24 0.42	
		16	17/1	Patrajangolo	0.74	Rakhits
	Total	3	5		Rs. 4.84	(H) 1.95
42	Tadams	55/1	219. 335 391. 451. 476. 486 428/1 449/2	Patrajangolo " " " " " " "	0.19 0.54 7.99 10.00 0.10 11.08 9.82 22.14	
	Total	1	8		Rs. 61.86	(H) 25.04

1	2	3	4	5	6	7
37	Kodepu:	48.	182.	Badojangolo.	53.70	
			220	"	0.01	
			252	"	13.25	
			321.	"	25.92	
		49	4	"	49.70	
			5	"	45.00	
			6.	"	32.65	
	Total	2	7		Ac 220.23	(H) 89.46
38	Eyadobu.	14	43/1	Patorjangolo	1.32	
	Total	1	1		Ac 1.32	(H) 0.53.
39	BadoHansu.	30.	229/1.	Patorjangolo.	1.01	
			91/2	"	0.75	
		31	9	Badojangolo	45.85	
			61.	"	19.70	
			62	"	18.37	
			65	"	4.86	
			89/1.	"	7.59	
			100/1.	"	3.07	
			105	"	13.58	
			160	"	14.23	
			168	"	22.11	
			237.	"	32.85	
			244.	"	12.15	
			101/247/1	"	5.10	
			82/1	"	29.12	
			84/1	"	25.27	
				Ac	255.61	
	C/o					P-7.0.

1	2	3	4	5	6	7
30.	Singipudi	32 34/1	232 12 232/2	Pattarajangala " "	2.71 0.08 17.04	Rakhiya
	Total	2	3		Rs. 19.83	(H) 8.02.
31	Bale Naik gudu	4	22 27 28	Badojangala " "	17.35 8.66 16.80	
	Total	1	3		Rs. 42.81	(H) 17.33
32	Bodaguda			NIL		
33	Nakiti			NIL		
34	Badakkhal	11	1/1 3 49 1/2 7	Pattarajangala " " " "	5.40 0.74 11.25 8.10 10.90	
	Total	1	5		Rs. 36.59	(H) 14.81
35	Pujanigudu	3/1	9	Pattarajangala	0.85	Rakhiya
	Total	1	1		Rs. 0.85	(H) 0.34
36	Lakhe Khal	12 14/1	3 10 48 18 35	Pattarajangala " " " "	2.22 0.73 0.75 0.46 0.21	Rakhiya
	Total	2	5		Rs. 4.37	(H) 1.76

1.	2.	3	4	5	6	7
29	Ferigam.	20	87	Pastrajunglo	2.89	
			122	"	3.49	
			141	"	1.76	
			144	"	0.51	
		21	2	Bedojunglo.	41.37	
			3	"	34.65	
			5	"	31.80	
			6	"	32.50	
			11	"	22.40	
			12	"	20.40	
			13	"	26.37	
			15	"	5.55	
			16	"	8.65	
			17	"	14.42	
			20	"	15.40	
			21	"	18.52	
			22	"	16.90	
			23	"	23.30	
			24	"	10.40	
			25	"	16.60	
			26	"	6.87	
			76	"	3.20	
			41	"	29.32	
			42	"	27.40	
			39	"	34.82	
			91	"	34.10	
			92	"	28.52	
			127	"	17.97	
			128	"	23.52	
			166	"	12.90	
	Total.	2	30	Ac.	565.30	(A) 228.86

1.	2.	3.	4.	5.	6.	7.
		34/11	120 148/1 148/1 <u>210</u> 46/3 81/1 144 157	Patrojangolo " " " " "	0.11 21.42 0.88 1.45 16.82 1.98 1.90	Rakhits
		2	12		Rs. 44.99	(Rs) 18.21
26	Beharaguds.	2	33 31 25	Patrojangolo " "	2.35 6.10 1.65	
		3	1/1 22 27	Badojangolo " "	16.10 16.60 40.90	
	Total	2	6		Rs. 83.50	(Rs) 33.87
27 28	Tentaliguds Laddes	4	125/1 <u>2</u> 22 27 92/2	NIL Patrojangolo " " "	53.88 9.66 26.60 26.70	
		9/11	68/1 <u>7</u> 22/2	" "	36.76 8.14	Rakhits
		2	6		Rs. 159.74	(Rs) 64.67
	C/o					P.T.O.

1.	2.	3	4	5	6	7
			67 7/85 7/104	Badojangolo " "	22.15 3.15 3.75	
	Total	1	12		Rs. 246.52	(HC) 99.80
22	Tekora Pods	22/1.	6/2 159	Patsajangolo "	8.36 17.00	Rakhits.
	Total	1	2		Rs. 25.36	(HC) 10.26
23	Pradap Pur.	17	5/1. 52/1. 83/1. 100/1. 174/1. 177/1. 179/1. 182/1. 45/190 49 62/1.	Patsajangolo " " " " Badojangolo " " " " " P. Jangolo	2.50 17.28 0.04 2.37 15.20 40.35 7.62 31.63 29.55 53.75 13.55 20.28	Rakhits
		2	12		Rs. 234.13	(HC) 94.78
24	Nathame			— NIL —		
25	Jaganath Pur.	29	6 9 24 26 111.	Patsajangolo " " " "	0.05 0.18 0.09 0.10 0.03	P.T.O.

1	2	3	4	5	6	7
16	Suniksi mudu.			NIL		
17	Bai Shobaguda	26/1	45 <del>108</del> 181 183	Patsajangelo " " "	0.19 3.17 0.51 3.55	Rakhida
	Total	1	4		Rs. 7.42	(H) 3.00
18	Pattas mahal.	26/1	65 70 28 31/1 38 78 83 133/150 26 137	Patsajangelo " " " " " " " " "	0.99 0.47 0.12 0.43 1.34 1.05 1.020 2.74 1.39 0.90	Rakhida
	Total	1	10		Rs. 10.450	(H) 4.23
19	Podeli	5	24	Badojangelo	21.50	
	Total	1	1		Rs. 21.50	(H) 8.70
20	Goudokhilum			NIL		
21	Banopur	3	1/1 4/1 8 25 27 36 46 48 49	Badojangelo " " " " " " " "	13.11 1.41 21.45 13.65 13.90 20.45 42.75 41.65 49.10	
	O/o					

1	2	3	4	5	6	7
11.	Parapadu.	6/1.	7/2. 31. 46	Patojangalo. " "	0.21 0.13 1.73	Rakhits.
	Total	1	3		Rs. 2.07	(H) 0.83
12.	Rajpur.	7.	9/1. 17/1. 56. 73/1. 79/4 79/1. 79/3. 93 98/1. 108 112	Patojangalo. " " " " " " " " "	11.25 4.82 8.92 1.67 0.50 0.44 0.12 0.17 1.46 9.88 16.73.	
	Total	1	11		Rs. 55.96	(H) 22.65
13.	Chintali guds.		—	—		
14.	Hazridango.	16	47 18/1 118 253/2 18/1 168/2 1 42 182	Patojangalo " " " " " " " "	0.16 0.20 0.70 0.40 0.34 5.82 2.06 2.14	Rakhits.
	Total	2	8		Rs. 11.82	(H) 4.78
15.	Kumaroguds		—	—		
	C/o.					P.T. 6



1	2	3	4	5	6	7
6.	Kamihokhidum	23.	38 39/1 195/2 296	Patrojungle " " "	6:00 0:40 6:70 0:31	
		25/1	39/2	"	25:00	Rakhi
	Total	2	5		Rs 38.41	(H) 15.55
7	Khairaguda	2	2/1 2/3 22 25 3/2	Patrojungle " " " "	12.52 2.23 0.28 0.80 7.15	
		4/1	2/2	"	1.05	Rakhi
	Total	2	6		Rs 24.14	(H) 9.77
8	Chakra Padu	9/1	4/1 2	P. Jangalo	Rs. 4.14	Rakhi
		Total	1	1	Rs. 4.14	(H) 1.67
9	Bedu	18	126/2 11 116 119 127	P. Jangalo Badojungle " " "	Rs. 4.80 46.95 8.12 61.95 28.12	
		20/1	126/2 2	"	2.70	Rakhi
		3	6		Rs. 152.74	(H) 61.83
10	Balapadu	17.	8/1 8/2 59	P. Jangalo " "	8.03 2.12 0.33	
		18.	61 68	Badojungle "	62.47 48.65	
	Q/o. Total	19/1	8/4	P. Jangalo	3.10	Rakhi
		3	6		Rs. 124.60	(H) 50.44 p.T.O

PROFORMA 1

Statement Showing the Forest As per Revenue Record. (20)  
 (Excluding those Areas Appearing in Col. 4 to 8. of Patnamohal, R.I. Circle.)

Sl. No.	Name of the Village.	Khata No.	Plot No.	Kissam.	Area. Ac.	Area. in Hect.	Ownership		
							Govt.	Private.	
1	2	3	4	5	6	7	8		
1.	Arjunoguds.		NIL						
2.	Guruti guds.	22/1.	22	Patrajangals.	9.04.	3.83		Rakhits.	
	Total.	1	1		Ac. 9.04.	3.83.			
3.	Rappa.	13.	2/1.	Patrajangals.	2.15				
			14.	"	2.36.				
		15/1.	2/2.	"	2.77.			Rakhits.	
	Total.	2.	3		Ac. 7.28.	2.84			
4.	Kanditi.	35	255	Patrajangals.	1.59.				
			257.	"	0.68				
			264.	"	0.30				
			285	"	9.80				
			33	"	5.85				
			52.	"	5.57.				
			74.	"	8.15				
	Total.	1	7		Ac. 31.94.	12.98			
5.	Memikojhols.	12.	90	Patrajangals.	0.11				
			98	"	0.67				
			124.	"	26.70				
			142.	"	6.15				
			132.	"	1.14				
		14/1.	142/2	"	14.95				
	Total.	2	6		Ac. 49.72	20.12			
	C/o.								P.T.O.





11	12	13	14	15	16	17
	୧୮୫୫	୧୬	୫୮୮	୧୮୫୫	୧୮୫୫	୧୮୫୫
			୫୮୮		୧୮୫୫	
			୫୮୮		୧୮୫୫	
					<u>୧୮୫୫</u>	

୧୮୫୫

Schnittstelle der Tabellen, Reagenzien für  
 Lösung information.

*R. J. Cagiguan*  
 22/6/97

Abstract

Reagents

ଗାଢ଼ିଆ	୫୫-୭୧
କ୍ଷୁଦ୍ର	୧୨୩-୬୨
କ୍ଷୁଦ୍ର	୨୦୩-୦୫
ଆମ୍ଳ	୫୬-୬୧
କ୍ଷୁଦ୍ର	୧୫୩-୫୩
ମହାକ୍ଷୁଦ୍ର	୬୨-୫୭
କ୍ଷୁଦ୍ର	୧-୫୮
କ୍ଷୁଦ୍ର	୫୨-୯୫
କ୍ଷୁଦ୍ର	୫୫-୫୦
କ୍ଷୁଦ୍ର	୧୨-୫୩
କ୍ଷୁଦ୍ର	୫୩-୧୦
କ୍ଷୁଦ୍ର	୧୦୩-୫୩
କ୍ଷୁଦ୍ର	୧-୧୨
କ୍ଷୁଦ୍ର	୧-୫୭
କ୍ଷୁଦ୍ର	୧୫୫-୬୫
କ୍ଷୁଦ୍ର	୨୫-୧୫
କ୍ଷୁଦ୍ର	୧୫-୩୬
କ୍ଷୁଦ୍ର	୨୨-୫୫
କ୍ଷୁଦ୍ର	<u>୧୨୦୬-୫୭</u>

୫୫୫

11	12	13	14	15	16	17
	ସମ୍ପ୍ରଦେଶ କାଞ୍ଚି	10	12	ସମ୍ପ୍ରଦେଶ	15.00	Govt. land
	(5)		13	"	12-61	"
			14	"	5-79	"
			64	"	5-40	"
			67	"	12-61	"
			70	"	1-77	"
			71	"	9-39	"
					<u>62-57</u>	
	ସମ୍ପ୍ରଦେଶ କାଞ୍ଚି	16	138	ସମ୍ପ୍ରଦେଶ	1-00	"
			144	"	0-19	"
		17/1	193	ସମ୍ପ୍ରଦେଶ	0-29	"
					<u>1-48</u>	
	ସମ୍ପ୍ରଦେଶ କାଞ୍ଚି	23	64/1	ସମ୍ପ୍ରଦେଶ	14-64	"
			107/1	ସମ୍ପ୍ରଦେଶ	1-09	"
			115	"	0-27	"
			121	"	3-25	"
			124	"	1-63	"
			128	ସମ୍ପ୍ରଦେଶ	21-39	"
			142	ସମ୍ପ୍ରଦେଶ	0-60	"
			159	ସମ୍ପ୍ରଦେଶ	3-64	"
			61/1	"	17-48	"
			162	ସମ୍ପ୍ରଦେଶ	3-17	"
		25/1	64/2	"	15-78	"
					<u>82.94</u>	
	ସମ୍ପ୍ରଦେଶ କାଞ୍ଚି	14	1	ସମ୍ପ୍ରଦେଶ	10-67	"
			2	"	9-81	"
			18	"	0-21	"
			64	"	0-67	"
			68/1	"	2-10	"
			72	"	15-50	"
			75	"	9-66	"
		15/1	16/2	"	10-08	"
					<u>58.80</u>	

64 P. 4. 5

11	12	13	14	15	16	17
10 ଶୁକ୍ରବାହର ଶୁକ୍ରବାହର	7	37/1	ସଂଗ୍ରହ	3-27	Govt. land	
		37	"	1-70	"	
		42	"	0-31	"	
		14	"	5-52	"	
		87	"	0-26	"	
		17	"	5-34	"	
		9/1	17/1	"	3-23	"
				<u>19-63</u>		
11 ଶୁକ୍ରବାହର ଶୁକ୍ରବାହର	6	15	ସଂଗ୍ରହ	0-12	"	
		24	"	23-72	"	
		30	"	13-44	"	
		31/1	"	6-5	"	
		30/2	"	2-78	"	
		8/1	31/3	"	6-47	"
						<u>53-10</u>
12 ଶୁକ୍ରବାହର ଶୁକ୍ରବାହର	8	44	ସଂଗ୍ରହ	32-07	"	
		45	"	25-20	"	
		47/1	"	18-66	"	
		44/2	"	13-36	"	
		48	"	20-21	"	
		49	"	20-60	"	
		51	"	16-94	"	
		52	"	18-96	"	
		10/1	50/3	"	17-00	"
						<u>183-93</u>
ଶାନ୍ତନୁ		ଶାନ୍ତନୁ				
13 ଶୁକ୍ରବାହର ଶୁକ୍ରବାହର	5	18	ସଂଗ୍ରହ	0-57	"	
		94	"	0-55	"	
						<u>1-12</u>

Pradma. *Magigouh* K1 Cide  
 Part: As per Revenue Records (excluding those areas appearing in col. no. 1 to 5) | 16

Rajagada

Name of Tahsil.	Village	Khat. no.	Plot no.	Kisam	Area (hect)	owner ship	
						Govt	Private
"	"	"	"	"	"	"	"
1	शिवपुर	72	5	अवकाश	18.17	Govt land	-
			105	"	13.53	"	-
			209/1	"	13.01	"	-
2	राजागडा	69	1	"	<del>14.91</del>	"	-
			8	"	0.22	"	-
			123	"	0.17	"	-
			141/1	"	15.18	"	-
			143	"	12.30	"	-
			178	"	0.72	"	-
			264	"	0.42	"	-
			273	"	2.22	"	-
			279	"	0.43	"	-
			282	"	0.02	"	-
			291	"	0.03	"	-
			299	"	1.02	"	-
			306	"	1.94	"	-
			305/1	"	23.58	"	-
			324	"	2.91	"	-
			364	"	6.06	"	-
			376	"	0.26	"	-
			384	"	13.17	"	-
			272	"	2.02	"	-
			398	"	1.13	"	-
			276	"	0.16	"	-
			453	"	2.02	"	-
			458	"	7.26	"	-
			461	"	10.66	"	-
			172	"	1.28	"	-
			474	"	0.56	"	-
			489	"	0.40	"	-
			491	"	2.58	"	-
					123.62		



11	12	13	14	15	16	17	18
3	ଗଣେଶ	49	99/12	ପ୍ରାଣନିକ୍ଷେପ	1-46	Cust. Land	-
			233/1	"	17-70		
			81	"	0-38		
			<del>98</del>	"	0-38		
			99/1	"	2-60		
			153/1	"	5-94		
			155/1	"	5-48		
			224/1	"	4-75		
			226	"	0-55		
			230	"	5-17		
			49/1	ବିଷୟ	19-23		
			259/1	"	8-76		
			239	"	15-91		
			252	"	15-82		
			254/1	"	15-68		
			255	"	28-46		
			256	"	15-82		
			257	"	9-70		
			258	"	14-89		
			50	51/1	ପ୍ରାଣନିକ୍ଷେପ		
					<u>203.04</u>		
4	ଆଡ଼ିଆ	24	1	ବିଷୟ	5-95	"	"
			38	"	29-63		
			76	"	1-78		
			154	"	7-81		
			166	"	1-44		
5	କୋମାଡ଼ି	26	1	ପ୍ରାଣନିକ୍ଷେପ	28.06	"	"
			81	"	1.09		
			116	"	7-77		
			123	"	0-12		
			127	"	11-82		
			140	"	0-07		
			143	"	0-70		
			144	"	10-82		
			143/1	"	24-59		
			151	"	15-68		
			151	"	17-11		
28/1	108/1	"	4-85				
28/1	81/1	"	20-85				
					<u>143.53</u>		

Kanalore B-I Circle PRACHHA.

(2)

(KARUBHICIR 15)

Area - 44 Acres treated as forest but which are sizeable compact areas of natural forest growth and plantation of forest species both on Govt & Private Land.

Name of the Taluk	MP. WTG	Mhataq no.	Pkg. No.	Area (Hect)	owner ship		Grand Total g + 15 + 21	Remarks
					Govt	Private		
							NIL	

Done 22/6/97

u. ...

11	12	13	14	15	16	17
RAYA RUMAH TAHSIL	RAYA RUMAH TAHSIL	3671 RAKHITA	9672	2.03 0.25	Govt.	P.T.
			181	0.34	"	"
			22571	0.66	"	"
			26112	0.16	"	"
			<u>270</u>	<u>3.21</u>		
		02 RAKHITA	18	0.35	Govt.	P.T.
			43	0.40	"	P.T.
			77	0.32	"	"
			110	0.21	"	"
			115	0.65	"	"
			125	0.23	"	"
			135	1.00	"	"
			211	0.89	"	"
			<u>270</u>	<u>4.40</u>		
		2 A.T.A.	11	0.28	Govt.	P. - B. - J. - J.
			13	0.21	"	"
			22	1.59	"	"
			44	1.08	"	"
			46	0.84	"	"
			61	5.59	"	"
			62	10.27	"	"
			67	8.85	"	"
			<u>Total</u>	<u>29.58</u>		
		3// RAKHITA	6112 (+)	5.28	Govt.	P.T.
			8774	34.84		
		19 A.T.A.	12414	0.67	Govt.	P.T.
		20 A.A.A.	405	5.50	Govt.	P.T.
			80	3.77	"	P.T.
			1	8.60	"	P.T.
			12	1.81	"	P. - B. - J. - J.
			32	0.07	"	"
			39	5.45	"	"
			44	6.74	"	"
			50	7.00	"	"
			41	16.19	"	B. - B. - J. - J.
			42	11.11	"	B. - B. - J. - J.
			<u>Total</u>	<u>66.98</u>		
		21// RAKHITA	12411 (+)	3.64	Govt.	P. - B. - J. - J.
			3	20.52		
		1211 RAKHITA	19772	4.95	Govt.	P.T.

Suma  
22/6/97  
A. K. K. K.

KARU BAH CIRCLE

Page no 13. (14)

RAJAGADA TAHSIL							
	(57) NANDA BADI	27 A.J.A.	88 88	13.47 000	Govt	-	
			TOTAL	13.53			
do	(58) SAN LUKUTI	25 A.J.A.	4 15 10 136 592	0.24 0.37 11.98 0.14 16.53	Govt " " "	-	
	do	27/1 Rajkhat	4/2	(+) 5.26	Govt.	-	P.T.
do	(59) Purudi	28 A.J.A.	8 5 17 942 98 100 105 108 112	8.79 0.07 16.6 12.28 8.00 0.32 0.16 6.76	Govt. " " " " " " "	-	
	do	29 A.A.A.	97 99 111	+ 5.75 + 12.14 7 22.35	Govt. " "	-	Mudrajagal
			TOTAL	94.50			
do	(60) ANGA LODI	24 A.J.A.	18 26 116 120 122 128 164/310	0.64 0.03 0.64 0.02 0.53 0.18 2.16	Govt. " " " " " "	-	Patra Jagul
	do	26/1 Rajkhat	21 100 300 300 164/310 257/312	5.47 0.01 0.11 1.34 1.24 0.24	Govt. " " " " "	-	
			TOTAL	8.52	12.14		
do	(61) PEDA KASA PADU	24/1 Rajkhat	41 150 264	0.50 0.42 0.61	Govt. " "	-	Patra Jagul
do	(62) Yermahdga	44 A.J.A.	4 47 54 58 78 100 102 128 133 223 227 261 187	0.11 0.10 0.10 0.12 0.01 0.01 0.18 0.65 0.04 0.20 0.02 0.20 0.03	Govt. " " " " " " " " " " " "	-	
			TOTAL	2.03			P.T.

RAYASAD A.	TAHSIL	RENKALPADH					
	24	115/1	11.30	Govt.			patnigajal
	A.J.A.	115/2	2.95	"			"
	26/1	701/2	0.72	"			"
	RAMNITA	115/2/1	4.74	"			"
		total	19.31				
	12	72	5.68	Govt.			Madh Jagal
	A.A.A.						
	8/1	16/2	10.24	Govt.			patnigajal
	RAMNITA						
	6	32/2/3	+ 3.52	Govt.			P.T.
	A.J.A.	4	+ 20.52	"			P.T.
		5	+ 26.96	"			P.T.
		6	+ 16.47	"			P.T.
		8	+ 4.75	"			P.T.
		12	+ 5.77	"			P.T.
		16	+ 1.00	"			P.T.
		22/2	+ 7.10	"			P.T.
		7	+ 6.90	"			Madh Jagal
	A.A.A.	total	102.53				
	12	44/1	2.90	Govt.			P.T.
	A.J.A.	44/1	0.81	"			P.T.
		24/64	0.40	"			P.T.
	14/1	44/1/2	2.02	"			P.T.
	SARVA	16	0.24	"			P.T.
	SADHARANI	total	6.17				
	8	7	5.76	Govt.			patnigajal
	A.J.A.	21	5.77	"			"
		9	4.90	"			"
		30	3.70	"			"
		31	0.11	"			"
		59	8.09	"			"
		61	1.85	"			"
		64	0.20	"			"
		65	0.38	"			"
		75	0.02	"			"
		80	0.16	"			"
		87	10.54	"			"
		89	8.25	"			"
		96	0.51	"			"
		100	10.72	"			"
			58.90				P.T.

11	12	13	14	15	16	17
GADDA (52)	T. Kantag. R.F.	8		58.90		
AHSIL		1	103	3.68	Govt.	P.T.
			107	0.27	"	"
			110	9.54	"	"
			2571	6.79	"	"
			44	6.24	"	"
			117	17.30	"	"
			21	8.05	"	"
			118	5.89	"	"
			123	13.59	"	"
			11	4.04	"	"
			12	7.91	"	"
	da	1071	542	146.00		
	RAKHITA	116	(+) 20.42	Govt.		P.T.
		66	(+) 0.79	"		P.T.
		93	(+) 0.35	"		P.T.
			G. Total	167.66		
da (54)	JAPA	14				
	A.J.A.	81/1		1.72	Govt.	P.T.
		83		0.81	"	P.T.
		24/4		1.32	"	P.T.
		81/2		1.85		
		69		1.11		
	da	1671	14	6.81	Govt.	P.T.
	RAKHITA	60		+ 0.86	"	P.T.
		17/2		+ 0.27	"	P.T.
				+ 1.24	"	P.T.
			G. Total	8.35		
da (55)	PUNJAHANI	15	24	8.48	Govt.	P.T.
	A.J.A.		Total	8.48		
	da	16				
	A.A.A.	1		+ 12.63	Govt.	Medajagal
		20		+ 8.90	"	"
		74		+ 21.25	"	"
		75		+ 12.30	"	"
		26		+ 10.76	"	"
		77		+ 12.51	"	"
		81		+ 14.57	"	"
		79		+ 18.21	"	"
		80		9.11	"	"
			G. Total	128.77		Medajagal
(56)	PANASA-GUDA	4	4/1	9.61	Govt.	P.T.
	A.J.A.	112		9.39	"	P.T.
		21		26.39	"	P.T.
	da	6/1	53/1	1.61	"	P.T.
	RAKHITA	53/1/2		2.27		P.T.
		9		3.40		
			Total	52.67		



RAYAGADA	(42)							
TAHSIL	(42)	PALERUPADU	32	154	0.16	Govt.		petinjangan
		A.J.A.	246	246	16.15	"		"
			291	291	0.22	"		"
			303	303	8.09	"		"
			241	241	0.04	"		"
		do	34	259 1/2	7.70	"		Bad. Pongal
		SARBA						
		SADHARANA	Total		32.45			
do	(43)	KENDULINGI	29	8	1.36	Govt.		P.T.
		RAKHITA	175	175	1.71	"		"
			173 1/2	173 1/2	1.50	"		"
			Total		4.57			
do	(44)	HIKAR PADA	16	6/2	3.82	Govt.		P.T.
		A.J.A.	1673	1673	0.71	"		P.T.
			6/1	6/1	14.27	"		P.T.
		do	1891	1891	3.76	Govt.		P.T.
		RAKHITA	143	143				
			3	3				
			Total		22.54			
do	(45)	GURURAJGUDA	17	77	1.00	Govt.		P.T.
		A.J.A.	97 1/2	97 1/2	2.26	"		"
			Total		3.26			
do	(46)	UPARBAHBU	31	9073	0.15	Govt.		P.T.
		A.J.A.	106	106	6.07	"		P.T.
			110	110	1.58	"		P.T.
			121	121	5.87	"		P.T.
			291	291	6.74	"		P.T.
			9091	9091	0.22	"		P.T.
			23/171	23/171	0.40	"		P.T.
			70	70	8.13	"		P.T.
			102	102	0.57	"		P.T.
			104	104	7.32	"		P.T.
			Total		37.57			
do	(47)	SURUNI	43	42	0.16	Govt.		P.T.
		A.J.A.	38	38	0.03	"		"
			166	166	0.21	"		P.T.
			181	181	0.11	"		P.T.
			Total		0.51			
do	(48)	BENADANGA	15/1	6	3.86	Govt.		P.T.
		RAKHITA	19/1	19/1	0.18	"		P.T.
		do	2	19	0.18	"		P.T.
		A.J.A.	79	79	4.80	"		P.T.
			74/1	74/1	1.70	"		P.T.
			Total		10.77			



KARUBAI Cincin

11	12	13	14	15	16	17
RAYAGUDA TAHSEL (2)	HARI GUDA A.T.A.	10 A.T.A.	9/2	0-26	Govt.	P.T.
do (2)	SIRKABURUGUH RAKHTA	27/1 RAKHTA	118 209 132 37 173 181 47228 214	0-27 018 002 002 006 004 008 007	Govt. " " " " " " "	Padre Jagal " " " " " " "
do	do	27 A.T.A.	1 9/1 9/4 221 204/228 1/231 1/232 1/233 1/234 1/235	1757 1-25 745 11-21 24-31 1440 17-64 18-80 15-04 16-70	" " " " " " " " " "	Badre Jagal " " " " " " " " Badre Jagal
do	do	do	total	145-12	✓	
Rayaguda Tahsil	MALAPUT A.T.A.	7 A.T.A.	70/1/3 72 70 70/1/11 72	173 7-37 2-27	Govt. " "	P.T. " "
do	do	9/1 RAKHTA	9 127 58 70/1 72	116 0-61 0-25 0-47	" " " "	" " " Padre Jagal
do	do	do	total	1376	✓	
do (2)	BAISINGI	37 A.T.A.	1 131 134 281 286	1307 270 13-76 7-69 368	Govt. " " " "	Badre Jagal " " " "
do	do	25/1 RAKHTA	168 202 206 257 130/2 261	003 0-72 014 0-38 5-53 003	" " " " " "	P.T. " " " P.T. "
do (3)	BANDAGUDA	22/1 Rakht.	14	007	Govt.	Padre Jagal
						P.T.C.





11	12	13	14	15	16	17	18	
RAYAGUDA TAHSIL 26	SANSANDHU BADI	34 A.J.A.	128/3 60 126	127 50.3 3.39	Govt	-	Patra Jangal	
		36/1 Rakheeta	128/2 Jangal	157 6.26	"	-	Patra Jangal	
	BALHOTI 27	A.A.A.	17	2	14.73	Govt	-	Patra Jangal
			17/1	17/1	8.73	"	-	P.T.
			77	77	23.22	"	-	B.T.
			87	87	22.27	"	-	Patra Jangal
			Jangal	Jangal	68.93	"	-	"
			134	134	10.57	"	-	"
			135	135	20.11	"	-	"
			136	136	14.25	"	-	"
137	137	17.87	"	-	"			
138	138	9.28	"	-	"			
MAHIDIGUDA 28	A.A.A.	2	2	73.48	"	-	Patra Jangal	
		1/20/1	1/20/1	2.20	Govt	-	"	
		2	2	3.58	"	-	"	
		Jangal	Jangal	5.78	"	-	"	
		3	3	+ 8.31	"	-	Patra Jangal	
		9	9	+ 4.57	"	-	"	
BEDLI 29	A.J.A.	18	18	+ 9.83	"	-	"	
		19	19	+ 12.14	"	-	"	
		Jangal	Jangal	34.85	"	-	"	
		4	4	40.63	Govt	-	P.T.	
		25	25	5.67	"	-	"	
DUHAGUDA 30	A.J.A.	4	4	0.28	"	-	"	
		4	4	0.73	"	-	"	
		6	6	11.86	"	-	"	
		8/1	8/1	4.82	"	-	"	
		Jangal	Jangal	23.36	"	-	"	
		3	3	0.28	Govt	-	Patra Jangal	
		5	5	11.00	"	-	"	
		6	6	0.77	"	-	"	
		7	7	7.67	"	-	"	
		17	17	4.45	"	-	"	
43	43	4.33	"	-	"			
48	48	50.3	"	-	"			
57	57	0.19	"	-	"			
77	77	0.60	"	-	"			
94	94	0.44	"	-	"			
198	198	0.22	"	-	"			
Jangal	Jangal	50.10	"	-	"			



	12	13	14	15	16	17
RAYAGADA -TAHSIL.						
(15) LOCHAKONA	8 A.S.A.	7/1 7/2 9 Total	1.57 1.58 6.03 9.38	Govt " ""		Padma Prasad
(17)	10/2 Rakshita	3/2 G. Total	4.41 13.77	"		Padma Prasad
-do- (18) Badga Laxmi	25 A.S.A.	180 202 45 115 131 177 183 185 209 222 223 Total	3.50 1.36 0.03 0.86 7.18 8.46 0.26 4.74 8.28 6.64 11.28 52.58	Govt " " " " " " " " " " " "		P.T. P.T. Badga Prasad " " " " " " " " Badga Prasad
-do- 18 Denakopada	16 A.S.A.	6	0.40	Govt		Padma Prasad
	10/1 Rakshita	10 Total	1.71 2.15	Govt		"
-do- (19) Jodi	25/1 Rakshita	10 12 10/1 Total	0.14 0.05 0.25 0.45	Govt " " "		Padma Prasad " "
-do- (20) Pambalbari	21 A.S.A.	119 1 25 127	0.45 0.28 0.44 0.22	Govt " " "		Padma Prasad " "
-do	23/1 Rakshita	115 252 115/2 Total	0.45 0.44 2.53 3.74	" " " "		Padma Prasad " P.T.
-do- (21) Janbg.	28 A.A.A.	286 359 482 485 357 Total	7.91 5.89 10.48 10.36 11.28 45.89	Govt " " " " "		Badga Prasad " " " "

PROFORHA. KARUBATI CIRCAE 18 ①  
 Form as per Revenue Receipts (Calculating those areas appearing in col. (4 to 8))

Name of the Caste	Mocor	K.M.P.	Plot No.	Area in Hect.	Ownership		Remarks
					Govt.	Private	
10	11	12	13	14	15	16	17
RAYAGADA ①	Pangali	64	23	0.28	Govt.	-	Partly Jangal
		RAKHTA	318	502	Govt.	-	"
			150/14	507	"	"	"
				0.37			
				0.26	Govt.		Partly Jangal
			40	24	0.26	"	"
			Raklot	91	503	"	"
				120	506	"	"
				122	503	"	"
				8/282	06.60	"	"
		182	0.74	"	"		
		183	1.10	"	"		
		232	0.02	"	"		
		278	0.16	"	"		
			Total	8.99			
②	Pindikong	42	7	0.04	Govt.		P.F.
		A.T.A.	66	0.15	"		"
			223	0.22	"		"
		41/1	7/1	3.16	"		"
		Raklots	276	2.36	"		"
			Total	5.92			
③	Sungadurra	28	1	949	Govt.		Badly Jangal
		A.A.A.	10	1996	"		"
			13	5.14	"		"
			14	0.81	"		"
			11	2.40	"		"
			24	28.70	"		"
			26	1.46	"		"
			28	1.32	"		"
			53	0.23	"		"
			83	0.27	"		"
			95	0.06	"		"
			116	0.19	"		"
			177	0.31	"		"
			231	3.32	"		"
			1/265	18.26	"		"
	10/268	22.27	"		"		
		Total	114.99			P.F.O.	

11	12	13	14	15	16	17
RAYAGADA.	Dr. Denduru	29/1 Rakhet.	112 184 <u>250/1</u> 272	114.99 0.83 0.00 200/1.6.29 272 121.72 ✓ Total. (6.92)	Govt.	Patra Jangal Thoti Bant. P.T.
"	⑤ Siquu.	31/1 Rakhet.	45 136 138 153 216 219 317	0.43 0.00 0.07 0.31 0.02 0.00 0.00 Total. 1.09	Govt.	Patra Jangal "
"	⑥ Chandi Suringu.	28 A.T.A.	7. 8 194 28 197 154	0.35 2.53 1.26 0.04 0.30 10.25	Govt.	P.T.
-do-	-do-	30/1 Rakhet.	5 178 198	0.50 1.84 10.86	"	P.T.
-do-	⑦ Peral pad 9.	4/	227/1 1/388	Total. 27.97 0.10 1.01 Total. 1.21	Govt.	P. Jangal.
"	⑧ Karteg.	28 A.T.A.	2 124 193/2 191 194 197 197 200 201 197/3	0.08 35.40 10.21 6.66 35.73 1.37 38.56 27.18 46.63 0.65	Govt.	P.T.
"	-do-	27. Sarb - Sathany	193/2 197/2 197/2	9.18 0.86 22.21 Total. 234.72	"	P.T.
"	⑨ Kodapadu	42 A.T.A.	284	0.62	Govt.	Patra Jangal.
"	⑩ Badu Sullebat	27/1 Rakhet.	482	0.64	Govt.	Patra Jangal.



KARUMAH C. S. Nele - 2 -

7

	2	3	4	5
		2264.51	-	
61 Pe. masapade		197	-	
62 yeremang		324	-	
63 painga Tulasi		440	-	
64 pas bed g		3484	-	
65 Panabadi		7052	-	
66 paifan bambu		495	-	
67 kambai		-	-	
68 Regal patu		-	-	
69 kusuku		-	-	
70 Uapang		-	-	
71 koneti		-	-	
72 Sulupadi		-	-	
73 Tanabadi		-	-	
74 Champi		-	-	
75 Reghapang		-	-	
Grand Total		278423	- Nil -	

June 16 1977  
 R. K. Ambani

13

(A) KARUMAI

Abstract of Govt. & Private Land of Karumai Circle.

Sl. no	Name of the village	Govt. Land	Private Land	Remarks
1	Dangali	0.37	-	
2	Kiraboli	8.99	-	
3	Panikong	5.92	-	
4	Dingaduru	101.92	-	
5	Kiguru	1.03	-	
6	Chenchad & Durugum	27.97	-	
7	Pepalgod	1.21	-	
8	Kontas	234.72	-	
9	Kodapadu	0.62	-	
10	Bada Samilhubad	0.64	-	
11	Umurbati	120.30	-	
12	Togagud	30.82	-	
13	Bada Alubad	2.84	-	
14	Pangabai	8.05	-	
15	Gurubad	6.61	-	
16	Lochamang	13.75	-	
17	Bhalubad	52.58	-	
18	Denakapadu	2.15	-	
19	Todi	0.45	-	
20	Tambalbari	3.74	-	
21	Tant	45.89	-	
22	Gumfadeni	18.95	-	
23	Kumfabad	17.07	-	
24	Harpan	72.72	-	
25	Durugapadu	2.18	-	
26	San sandhubad	6.26	-	
27	Bal moti	73.48	-	
28	Hanidigud	40.63	-	
29	Badi	23.36	-	
30	Dumagud	30.10	-	
	Total 310	973.36		

8 12 14 13 (2)

1	2	3	4	5
	D. A. ...	975.36		
31	Hanigud	0.36	-	
32	Sirika Durugung	145.72	-	
33	Balaput	13.76	-	
34	Baebingi	47.15	-	
35	Banda qada	0.07	-	
36	K. h. / apadam	73.20	-	
37	San Hebadi	74.70	-	
38	Usirika pada	<del>6.90</del> 1.88	-	
39	Draham n. huleg	162.74	-	
40	Sikabadi	1.46	-	
41	Kudam	22.03	-	
42	Palerupadu	32.45	-	
43	Kenduliner	4.57	-	
44	Hiker pada	22.54	-	
45	Gururajagud	3.26	-	
46	U. Per bambu	37.57	-	
47	Serani	0.57	-	
48	Mendanga	10.77	-	
49	Rengal pada	19.31	-	
50	Rachapak	3.68	-	
51	Minariyagud	162.52	-	
52	Mentabadi	6.17	-	
53	Tikan Kontes	167.66	-	
54	Tapa	8.35	-	
55	Punjaman	128.72	-	
56	Panas agud	52.67	-	
57	Nanda badi	13.53	-	
58	San. Lunufe	20.79	-	
59	Turudi	94.50	-	
60	Dawgalodi	12.14	-	
	Total 60.	2264.31		

Genetud 1-2-

10	11	12	13	14	15	16	17	18	19	20	21	22
		BA			333.32						333.32	
Rayagada	52	G. Badaguda	18/1	9, 60, 107	2.52	Garb					2.52	
	53	Karzi	25	97/1	1.80						1.80	
	54	Guzuti	20	8, 97, 116	4.48						4.48	
	55	Juni. ka	57	139, 173, 152 42, 175, 177 177, 175, 21 207, 246, 257 267, 285, 308 313, 320, 357 414, 424, 457 461, 471, 485	18.25						18.25	
	56	Sankaranadher	12	1, 8, 26, 27 120	37.94						37.94	
	57	Jodhpur	27	3, 34, 53, 58 2, 23, 74, 75 74, 27, 123 74, 125, 126 57, 152, 162 43, 201, 165	174.40						174.40	
	58	Kumango	12	8, 11, 13, 17	3.34						3.34	
	59	H. Alina	58	86, 105, 597 446, 451, 579 614, 507, 500	47.60						47.60	
	60	Laxmapur	24	4, 22, 28	2.52						2.52	
	61	Rayada	29	2, 66	8.52						8.52	
	62	Kutuli	39	18, 19, 21 77, 79, 94, 153 525 23/1 28, 21, 2	39.32						39.32	
	63	Phulgauda	14	6, 19, 22, 64, 57 23, 25, 28	0.96						0.96	
	64	Kancha	9	70, 81, 96 119, 16, 9	21.22						21.22	
	65	Mandiapada	15/1	2, 57	1.62						1.62	
	66	Pushabadi	12	3, 37/1	1.42						1.42	
	67	Kotaganda	11	60, 23	3.40						3.40	
	68	Kurkhal	14	2, 4, 14, 97	1.64						1.64	
	69	Serzapada	5	2, 3, 14, 17 7/1 21 22/1	39.20						39.20	
	70	Kodapada	23/1	63/1, 32	2.65						2.65	
					745.55						745.55	

Rayagada

11	12	13	14	15	16	17	18	19	20	21	22
	BF	-	-	745-55						745-55	
70	Pechundi	12	130, 35, 187 70	5.90						5.90	
		14/1	38/1								
71	U. Tetejalla	8	60, 64, 4/38	0.80						0.80	
72	Mekkatunda	11/1	18, 68	1.02						1.02	
73	Mardipadi	20	4, 81/2, 11, 70 72	14.80						14.80	
74	Pendili	18	11, 23, 27, 29 30, 31, 32, 35	60.40						60.40	
75	Tarka	10	8, 55	18.30						18.30	
76	Dangarekera	19	102/1, 116, 1 70, 82, 89 95, 102	7.60						7.60	
77	Paliguda	57/1	12, 18, 31/2	2.92						2.92	
78	Bodomanakas	34	1, 29, 32 174, 231, 296 161, 174/4	96.05						96.05	
79	Perabada	25	98/1, 245 260	4.40						4.40	
80	Raikona	36	171/1, 75 171, 60, 182	8.20						8.20	
81	Krapada	21	4/2, 6, 6/2	6.50						6.50	
82	Rajukona	28	36/2, 23, 40 53, 54, 235	11.05						11.05	
83	Kelibadi	12	52/1, 52/2	4.16						4.16	
84	Sanasarunaka	10	9, 21	1.60						1.60	
85	Hurkatunda	26	21, 39, 107 112, 182, 171 177, 177, 178	9.20						9.20	
86	Kosakona	11	57, 58, 5, 25	2.92						2.92	
87	M. Sankesh	8	2, 7, 19 23, 30, 34, 40	30.30						30.30	
88	Bajragada	9	1, 13, 15 30, 33, 32, 41	16.30						16.30	
89	Paramjolla	2	4.3	1.30						1.30	
90	Delesi	5	2, 46, 3, 46 60	4.64						4.64	
				85 105391						105391 105391	

Submitted to the Government of Rajasthan for their  
 information and necessary action

R. J. [Signature]  
 27/6/57  
 Gwalior

PROFORMA  
Detailed statement of Forest land of Gyanpur Circle

4

Sl. No.	Name of the Muzra	Forest area per Revenue record		Area not recorded as forest but which are liable to be included in forest area		Grand total	Remarks					
		Khasra No.	Area in hect.	Area	Area							
11	12	13	14	15	16	17	18	19	20	21	22	
1	Panaspat B.	9/1	64	0.02	Govt.						0.02	
	Jamunwara	5	16,25,10	17.40							17.40	
		7/1	10/5									
2	Alang	11/1	48	0.90							0.90	
3	Bhatwala	25	83,123	2.60							2.60	
4	Jamunwara	18	2,5,10	30.60							30.60	
			1,1,33									
5	Kalangan	4	12,147	1.90							1.90	
		6/1	12,23								0.4	
6	Judighata	24/1	43	0.10							0.10	
7	Jayager	15/1	29,125	0.32							0.32	
10	M. Durugudi	18	12/1	8.00							8.00	
		15/1	8,9,14									
11	Rehimguda	6	13,27	0.42							0.42	
12	Panaspat A'	4/1	10	0.25							0.25	
13	Kanbesa	12/1	15,20,6	3.25							3.25	
			7,6									
14	Punjapri	42	82,147	9.20							9.20	
			197,207									
			326,365									
			210,355									
		45/1	17,197									
			4/1									
15	Kanbesa Kota	47	11,11,2	1.65							1.65	
16	Galipandoli	17	134,139	8.80							8.80	
			2,1,17									
			18,1,1									
			83,92									
			97,130									
17	Kanbesa Khatola	16/1	53/2	2.60							2.60	
18	Jokapada	7	21	2.20							2.20	
19	Serindabadi	13	23,14	3.45							3.45	
20	Naxti	25/1	7,10,15	2.30							2.30	
			245									
21	Guruti	8	38	0.70							0.70	
22	Bodochera	71	16,135	0.44							0.44	
			204,178									
23	Bakar Ramta	18/1	14,176	0.46							0.46	
24	Makapadi	21/2	11	7.70							7.70	
25	Phulkaota	27	104,214	13.52							13.52	
			89,86,17									
			21,155									
			128,213									
26	Kanbesa	25	142/2	7.02							7.02	
		27/1	162/3									
				143.60							143.60	

RAYAGADA

11	12	13	14	15	16	17	18	19	20	21	22
11	BF 12	1		143.60						143.60	
27	Dnabapuri	21	3,50	0.60	Get					0.60	
28	Bodo Balesore	10	17,75 54/2.60 241	8.80	"					8.80	
29	Jellery	14	7,33,23 40,38	4.20	1					4.20	
30	Sarabalesore	11	3	0.32	7					0.32	
31	Hadia	22	6,77	1.00	"					1.00	
32	Matikona	17	2,123/33 1421	28.40	7					28.40	
33	Phulaguda	14	6,14,27 46,84,65 23,25	0.92						0.92	
34	Halki	29	2,10,107 12,4,22 22,38,47 3,12	26.72	6					26.72	
35	Padakapada	15	3,11,91	1.12	7					1.12	
36	Harna pada	24	17,187	0.16	7					0.16	
37	Lakshadi	19	34,40,58 119	2.80						2.80	
38	Kesangi	7	6	17.10	7					17.10	
39	Vijaynada	12	21,27	3.32	7					3.32	
40	Kerandi	2	11	1.64	8					1.64	
41	Gujarabadi	12/11	12,5,23 114,137	10.40	7					10.40	
42	Sara Sarananda	10	9,21	1.70	"					1.70	
43	Udayapur	2	3	2.05	"					2.05	
44	Phiter Raanba	13	11,7,87 103,108	4.32	4					4.32	
45	Japakhil	11	135,140 220 175,157	15.44						15.44	
46	Antya	13	1,3,33 38	15.52						15.52	
47	Khanbush	18	37,5,8	32.06						32.06	
48	Gnanona	17	4,25,35 23,75,70 95,171,122 135,16/113	10.80						10.80	
49	Bodo Sarananda	15	21,57	0.06						0.06	
50	Lakshjharan	4	12	1.00						1.00	
51	Jurua	7	35	0.12						0.12	
Total				333.37						333.37	

Abstract. (Cinema R. J. Circle.)

1) Pandolpat	0.02	(27) Sanchalabara	0.32
2) Jamnima	17.40	(30) Hadia	1.00
3) Abingi	0.90	(31) Natikona	28.00
4) Bhatkhal	2.00	(32) Phulaguda	0.92
5) Jalingi	30.00	(33) Phuluki	26.72
6) Kalingam	1.90	(34) Panchaladu	1.12
7) Jadhigali	0.10	(35) Hindoladu	0.16
8) Toyogini	0.32	(36) Lalabadi	2.80
9) M. Tirugudi	8.00	(37) Kalingi	17.10
10) Ralatiyada	0.42	(38) Harjaguda	3.32
11) Pandolpat	0.25	(39) Karandi	1.64
12) Kohbira	3.25	(40) Gujjarabadi	10.00
13) Panjapai	9.20	(41) SahaSromunda	1.70
14) Khat Kumbikata	1.65	(42) Udayapur	2.05
15) Galipandili	8.80	(43) Bhatkhalu	4.32
16) Khatkhalu	2.60	(44) Jadhkhal	15.44
17) Tolara Palu	21.20	(45) Antara	15.52
18) Sirindalabadi	3.45	(46) Chandkhalu	32.06
19) Natiti	2.30	(47) Gurni	10.80
20) Guruti	0.70	(48) BodoSahumunda	0.06
21) Bodo choka	0.44	(49) Lakhojodana	1.00
22) Balarambura	0.46	(50) Jankha	0.12
23) Adakapali	7.70	(51) G. Bologuda	2.52
24) Phulakaha	13.52	(52) Kalili	1.80
25) Chandkhalu	7.02	(53) Guruti	4.48
26) Dambalpai	0.60	(54) Jankha	18.25
27) BodoSahumunda	8.80	(55) Sahomunda	34.91
28) Tilleru	4.20	(56) Jadhpat	174.1



B.F.

B.F.

57) Kunungo	3-34	(84) Soto Salumunda	1-60
58) Halava	47-60	(85) Halaka Tunda	9-20
59) Lachifun	2-52	(86) Kolakona	2-92
60) Raga da	8-52	(87) D.M. Sankesh	30-30
61) Kutuli	39-32	(88) Bojotogoda	16-30
62) Phulogoda	0-96	(89) Palomogoda	1-30
63) Kuncha	21-22	(90) Lalasi	4-64
64) Mandifola	1-00		
65) Pulabadi	1-42	Total	1053-91
66) Katogoda	3-40		
67) Kurokal	1-64		
68) Sidabadi	39-20		
69) Kolafala	2-65		
70) Pichundi	5-90		
71) U. Titijhota	0-80		
72) Milka Tunda	1-02		
73) Mandifali	14-80		
74) Pandili	60-40		
75) Jalika	18-30		
76) Dongrochaka	7-60		
77) Paligoda	2-92		
78) Bodo Mandhala	96-05		
79) Pulabadi	4-40		
80) Raikona	8-20		
81) Kiofala	6-50		
82) Rafakona	11-05		
83) Laliladi	4-16		

Forest as per Revenue Record (Existing at present) - Others appearing in (No. 4708) Ry. Circular

Name of Tahsil	Manza	Uata No.	Plot No.	Area (Hect)	Ownership		
					Govt.	Private	
Kalyanpura	1. Giriguda	4	1	23.72	Govt.	-	Badajungol
			4	10.16	"	-	"
			6	45.87	"	-	"
	2. Turbignulla	63	92	79.75	Govt.	-	Satsajungol
			169	0.14	"	-	"
	3. Sariguda	24	79	0.06	"	-	"
			115/1	0.20	"	-	"
			115/14	0.08	"	-	"
	4. Bansjheella	11/04	157	1.90	"	-	"
			56/1	0.28	"	-	"
			4	2.26	"	-	"
			171	1.94	"	-	"
	5. Kantalaguda	12	190	0.49	"	-	"
			1	38.20	"	-	"
13			9.35	"	-	"	
6. Raniguda	9	1/1	49.98	Govt.	-	"	
		49/1	6.30	"	-	Badajungol	
7. Rayagudangar	1509	21	27.30	"	-	"	
		77	12.80	"	-	"	
		27	45.90	Govt.	-	Satsajungol	
		979	0.22	"	-	"	
		980	1.19	Govt.	-	"	
993	1.47	Govt.	-	Satsajungol			
963	0.807	"	-	"			
			980	2.307	"	-	"
			993	0.540	"	-	"
			963	0.974	"	-	"
				4.660	Govt.	-	11.87

# sea not recorded as Forest

Name of the village	Muzia	Khatu No.	Plot No.	Area (Hect)		Grant Total (9715721)	Remarks
				Govt.	Private		
	18	29	20	91	22	23	24
Rajyachanagar	1507	209	12870	11.521	6.12		Local forest plantation.

Rajyachanagar

ABSTRACT.

- 1. Guruguda = 32.36
  - 2. Tumbiguda = 0.08
  - 3. Seniguda = 0.91
  - 4. Basihalli = 20.23
  - 5. Kafalguda = 18.58
  - 6. Raniguda = 0.57
  - 7. Rajyachanagar = 1.87
- Total Area 74.60

Submitted to the Tahsildar, Rajyachanagar  
for favour of intervention and necessary action.

*[Signature]*  
22/6/1977  
R. Rajyachanagar

**RAYAGAD RANGE**

Sl. No.	Village Name	No. of Holes	No. of Villages	Area (Acres)		No. of Holes	No. of Villages	Total No. of Villages	No. of Villages	Area (Acres)		Total (Col. 9+15+21)
				Govt.	Pvt.					Govt.	Pvt.	
11	Rayagadi	22	18	1206.61		18	18	42				
12	di	20	18	926.62				20			69	
13	di	15	26	1384.25								
14	di	42	32	1047.10				42	3		238	
15	di	12	7	74.60				12	1		21	
16	di	102	90	1053.91								
17	di	36	25	959.25								
18	di	23	14	1237.79				23	2		200	837
19	di	14	13	1012.13				14	2			712
20	di	24	6	81.04				24	2			471
21	di	10	10	700.58				10	5		4418	3619
22	di	95	56	983.51				95	7		19600	800
23	Rayagadi	73	71	2852.07								
24	"	40	40	1079.94								
25	di	33	36	1533.02				33	3		2000	0604
26	di	57	26	1222.94				57	4		32.25	
27	di	27	12	20.08				27	14		100.81	518
28	di	42	40	1916.97							100.81	200
<b>Total</b>		<b>710</b>	<b>510</b>	<b>16881.869</b>				<b>404</b>	<b>43</b>		<b>39745</b>	<b>22886</b>

Handwritten notes and signatures at the bottom right of the page.