

**COLLECTORATE, RAYAGADA
(TOUZI SECTION)**

No 16 /X-45/2023

Dated. 09.01.2023.

To

The DIO,NIC,Rayagada.

Sub: Hoist of District Survey Report in District Portal – Regarding.

Sir,

In enclosing herewith copy of the updated (3rd revised) District Survey Report of this district duly approved by DEIAA,Rayagada on 03.01.2023, I am to request you to upload the following list of DSR Report in the District Web Site for information of general public.

This for your information and necessary action.

Yopurs faithfully,


COLLECTOR:RAYAGADA

Enclosers:

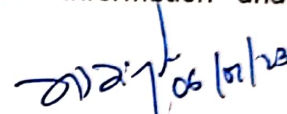
1. List of newly declared sources to be included in the District Survey Report of Rayagada District Potential Road Metal/Blackstone/Whitestone/Morrum of the district in Annexure-II.
2. List of New sand sairat sources to be included in the DSR of Rayagada District in Annexure-III.
3. List of Extinct stone quarries and Moorum Quarries to be deleted from District Survey Report of Rayagada District. In Annexure-IV.
4. List of Extinct Sand Beds to be deleted from district survey report of Rayagada District in Annexure-V.
5. List of Existing stone Quarries/Morrum Quarries which were left out in previous DSR but to be entered in Current DSR in Annexure-VI.
6. List of exiting sand bed which were left out in previous DSR but to be entered in current DSR. In Annexure-VII.

7. List of stone quarries/Moorrum quarries which were entered double times in previous to be deleted in current DSR in Annexure-VIII.
8. List of stone Quarries of K.Singhpur Tahasil which are to be entered as one source instead of sources in the main source i.e.Belakaana. Annexure-IX.
9. Plot No to be changed in DSR of Bhalumati Stone Quarry of Bhalumati Mouza under Rayagada Tahasil in Annexure-X.

Memo No. 17 /2023

Dated. 09.01/2023.

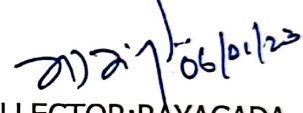
Copy along with copy of the updated (3rd revised) DSR sent to the Sub-Collector, Rayagada/Gunupur/ All Tahasildars of this District for information and necessary action.


COLLECTOR: RAYAGADA

Memo No. 18 /2023

Dated. 09.01/2023.

Copy along with the copy of the updated (3rd revised) DSR forwarded to Joint Secretary to Govt. R&DM Department, Odisha, Bhubaneswar with reference to Govt. Letter No. 27689 dtd. 27.07.2018 for information.


COLLECTOR: RAYAGADA

PROCEEDINGS OF THE MEETING OF DISTRICT ENVIRONMENT IMPACT
ASSESSMENT AUTHORITY (DEIAA) HELD ON 03.01.2023 AT 4.00 PM IN
THE SADBHABANA SABHAGRUHA, COLLECTORATE, RAYAGADA

.....


The meeting of DEIAA Committee, Rayagada was held on 03.01.2023 at 4.00 P.M. in the Sadbhabana Sabha Gruha of Collectorate, Rayagada. The meeting was presided by the Collector -Cum-Chairman, DEIAA, Rayagada. Sri. A.K.Sharda, Expert Member did not attend the meeting. He was outside Rayagada district. The members of the committee attended the meeting. The attendance of the participants of the meeting is appended at ANNEXURE-I.

The DEIAA Committee in its meeting held on 25.11.2022 suggested the Chairman to issue necessary instruction to the DIO, NIC, Rayagada to hoist the addendum list of 4 new Morrur Quarry, 01 new sand bed and 05 new Stone Quarry, 1 No. of source i.e. Dhuanbadi Stone Quarry of Bissamcuttack Tahasil declared as new source on 23.12.2022. Hence the source may be added in the current DSR, Total 11 new sairat sources declared as new sources, 37 Nos. of sources deleted from DSR which have been already extincted, 04 Nos. of sources entered in current DSR which were left out in the previous DSR, 04 Nos. of sources deleted from the current DSR which were entered double times in the previous DSR, 11 Nos. of sources deleted from DSR to be entered as one source instead of 12 sources in the main source i.e. Belakana in the current DSR and 01 no. of sources plot number changed in the current DSR of Rayagada district in the public domain inviting complaints/suggestions from the general public as per the instruction of Govt vide letter No.27689 dtd.27.07.2018. This has been done vide letter No.1029 dtd.05.12.2022 of Collector, Rayagada. The objection period of 21 days was over in the midnight of 25.12.2022. No. complaints or suggestions have been received from any corner.

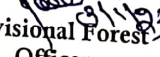
As such all members present in the meeting unanimously perused the 3rd Revised DSR for River sand and stone of Rayagada District and approved the District and approved the same. The Committee also advised the Chairman, DEIAA to send the copies of DSR to concerned authorities.

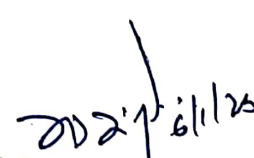
The DSR for Road Metal/Building Stone/Black Stone/Sand Bed and Morrur Quarry of Rayagada district remains unchanged.

The meeting was ended with the vote of thanks to the chair and all participants.


Sub-Collector, Rayagada
-cum-
Member Secretary,
DEIAA
Rayagada

Sri A.K. Sharda, President
Dandakaranya NGO,
-cum-
EXPERT Member, DEIAA
Rayagada


Divisional Forest
Officer,
-cum-
Member, DEIAA,
Rayagada


Collector -cum-
Chairperson,
DEIAA, Rayagada




NEWLY DECLARED SOURCES TO BE INCLUDED IN THE DISTRICT SURVEY REPORT OF RAYAGADA DISTRICT

POTENTIAL ROAD METAL/ BLACKSTONE/WHITESTONE/MORRUM OF THE DISTRICT

Sl. No.	Name of Tahasil	Name of village	Status	Name of Minor Mineral	Location of the Source (Total Hillock) recommended for mineral concession (GPS co-ordinates or Khata & Plot No) (Sketch map to be attached)	Longitude			Latitude			Area of the mineral potential patch (in sq m)	Mineable mineral potential (in cum)
						7	8	9	10	11	12		
1	2	3	4	5	6	7	8	9	10	11	12	13	14
1	K.Singhpur	Badanaikguda	New	Badanaikguda MQ	Khata No.36 ,Plot-476/1	83	31	18.55	19	41	50.88	17,600	---
2	K.Singhpur	Murkakona	New	Murkakona MQ	Khata No.15,Plot No.52	83	25	88.04	19	45	22.59	20,000	----
3	Kashipur	Panabandha	New	Panabandha MQ	Khata No.99, Plot No.469	83	7	9.78	19	10	12	10000	36000 cum
4	Chandrapur	Dangasorada	New	Dangasorada SQ	Khata No.51,Plot No.253/1	83	39	23.21	19	35	51.69	35200	----
5	Chandrapur	Dilagudi	New	Dilagudi SQ	Khata No.14,Plot No.210	83	69	15.83	19	61	31.01	40000	----
6	Chandrapur	Dimiriguda	New	Dimiriguda MQ	Khata No.3,Plot No.23	83	40	20.43	19	35	40.86	30400	----
7	Muniguda	Kaliaripeta	New	Kaliaripeta SQ	Khata No.16,Plot No.51	83	29	46.8	19	52	11.7	0.02023	75636 Cum
8	Muniguda	Torabadi	New	Torabadi SQ	Khata No.13, Plot No.78	83	61	0.71	19	66	64.7	0.014164	35000 Cum
9	Muniguda	Sorisapadar	New	Sorisapadar SQ	Khata No.7,Plot No.38	19	79	51.21	83	52	21.53	0.010317	25000 Cum
10	Bissamcuttack	Dhuanbadi	New	Dhuanbadi-I SQ	Khata No.13,plot No.01	83	35	53	19	21	12.5	18615.5	104246.8 Cum


Approved


Sub Collector, Rayagada-cum-
Member Secretary
, DEIAA, Rayagada

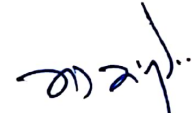
Approved

Sri A.K. Sharda, President
Dandakaranya NGO-cum-
EXPERT Member, DEIAA Rayagada

Approved


Divisional Forest
Officer,
--cum-
Member, DEIAA,
Rayagada


Approved


Collector -cum-Chairperson,
DEIAA, Rayagada

ANNEXURE-III

LIST OF NEW SAND SAIRAT SOURCES TO BE INCLUDED IN THE DSR OF RAYAGADA DISTRICT															
Sl. No.	Name of the Tahasil	River on Stream	Status	Portion of the River or Stream recommended for Mineral Concession (GPS Co-ordinated or Khata & Plot No) Sketch Map to be attached	Longitude			Latitude			Name of the Village	Length of Area recommended for Mineral Concession (In Kms.)	Average width of Area recommended for Mineral Concession (In Kms.)	Area recommended for Mineral Concession (In Sq M.)	Maximum Minerable Sand (In Cums) 60 % of Total Potential
					Degree	Minute	Second	Degree	Minute	Second					
1	2	3	4	5	6	7	8	9	10	11	12	13	14	15	16
1	Padampur	Raddu	New	Khata No.45 Plot No.1 & 159	83	77	25	19	25	43	Raddu	1.6	0.159	48500	25000 Cum


Approved


Sub-Collector,
Rayagada-cum-Member
Secretary
,DEIAA, Rayagada


Approved

Sri A.K. Sharda,
President
Dandakaranya NGO-
cum-
EXPERT Member,
DEIAA Rayagada

Approved


Divisional Forest
Officer,
--cum-
Member, DEIAA,
Rayagada

Approved


Collector-cum-
Chairperson,
DEIAA, Rayagada

LIST OF EXTINCT STONE QUARRIES AND MORRUM QUARRIES TO BE DELETED FROM DISTRICT SURVEY REPORT OF RAYAGADA DISTRICT

Sl. No.	Name of Tahasil	Name of village	Status	Name of Minor Mineral	Location of the Source (Total Hillock) recommended for mineral concession (GPS co-ordinates or Khata & Plot No) (Sketch map to be attached)	Longitude			Latitude			Area of the mineral potential patch (in sq m)	Mineable mineral potential (in cum)
						Degree	Minute	Second	Degree	Minute	Second		
1	2	3	4	5	6	7	8	9	10	11	12	13	14
1	Rayagada	Rapur	Extinction	RAJPUR SQ	K No.8, P No.1	83	25	1.76	19	4	17.27	20234.3	1812993
2	Rayagada	Pitamahal	Extinction	Pitamahal MQ	K No.22, P No.55/1	83	24	24.52	19	8	2.19	16180	157374
3	Rayagada	Jurudi	Extinction	Jurudi MQ	K No.-29, P No-95	83	26	48.19	19	9	27.69	12140	68160
4	Rayagada	Durgapadu	Extinction	Durgapadu -2 MQ	K No.-79, P No-83	83	31	43.44	19	3	4.9	10120	55566
5	Rayagada	Durgapadu	Extinction	Durgapadu -1 MQ	K No.-79, P No-81	83	31	46.92	19	3	17.11	10120	70980
6	Rayagada	Gumma	Extinction	Gumma Stone Quarry	K No.18, Plot No.107	83	17	30.0	19	11	55.7	20234.3	849840.6
7	Rayagada	Senguda	Extinction	Senguda Morrur Quarry -I	K No.27, Plot No.67	83	23	7.84	19	10	43.74	8900	39800
8	Rayagada	Senguda	Extinction	Senguda Morrur Quarry -II	K No.27, Plot No.27	83	23	28.82	19	11	1.07	8090	52600
9	KSinghpur	Kusumsila	Extinction	Kusumsila SQ	K No 30 P No -10	83	16	52	19	27	26	36624.05	1538210
10	KSinghpur	Kandakara	Extinction	Kandakara S Q	K No 11 P No -1	83	17	0	19	23	46	157625.1	6620253
11	KSinghpur	Kandakara	Extinction	Kandakara S Q	K No 11 P No -62	83	17	8	19	23	40	96598.46	4057135
12	KSinghpur	Kandakara	Extinction	Kandakara S Q	K No 11 P No -91	83	17	12	19	23	28	142975.4	6004968
13	KSinghpur	Kandakara	Extinction	Kandakara S Q	K No 11 P No -115	83	17	27	19	23	32	161874	6798708
14	KSinghpur	Kandakara	Extinction	Kandakara S Q	K No 11 P No -119	83	17	27	19	23	26	36624.05	1538210
15	Kashipur	Mundagaon	Extinction	Mundagaon-I SQ	K. 290 P No.1166	83	3	45.2	19	8	41	32643	137100.6
16	Kashipur	Mundagaon	Extinction	Mundagaon-II SQ	K. 290 P No.1167	83	3	45.4	19	8	41.6	5670	19845
17	Kashipur	Naktiguda	Extinction	Naktiguda SQ	K No.147 P No.73	83	5	24.8	19	9	14.1	38475	161595
18	Kashipur	Anajore	Extinction	Anajore S Q	K No.143 P No.1888	83	6	41.8	19	8	13	28309	118897.8
19	Kashipur	Patiasiltunda	Extinction	Patiasiltunda MQ	K No-106, P No-559	83	9	37.91	19	7	39.11	40460	347434
20	Kashipur	Nuagaon	Extinction	Nuagaon MQ	K No-72, P No-116	83	1	27.75	19	17	52.3	26300	279724
21	Gunupur	Narasinghmunda	Extinction	Narasinghmunda Stone Quarry	K No.23, Plot No.53&34	83	25	22.3	19	12	53.5	6645.25	93033.5
22	Gunupur	Loba	Extinction	Loba Stone Quarry	K No.105, Plot No.100	83	51	12.5	19	11	19.5	17765.69	248719.7
23	B.Cuttack	Baxisiripur	Extinction	Baxisiripur SQ	K no.33, p no.3,	83	30	29.45	19	36	0.9	4046.818	33993.27
24	Muniguda	Asurapada	Extinction	Asurapada SQ	K no 36 p no 19	83	26	7.1	19	42	12.1	5440	3808
25	Muniguda	Katubadi	Extinction	Katubadi SQ	K no 18 p no 31	83	29	40.6	19	47	22.3	3360	2352
26	Muniguda	Madhu Munda	Extinction	Madhumunda SQ	Kno 40 P- 129	83	36	21.6	19	39	9.9	13080	9156
27	B.Cuttack	Dhuanbadi	Extinction	Dhuanbadi SQ	K no. 13 / P no. 58	83	35	53	19	21	12.5	18615.5	104246.8

Approved

Approved

Approved

Approved

Sub Collector, Rayagada District Member
Secretary, DEIAA, Rayagada

Sri A.K. Sharda, President
Dandakaranya NGO-cum-
EXPERT Member, DEIAA Rayagada

Divisional Forest Officer
cum-
Member, DEIAA,
Rayagada

Collector-cum-Chairperson,
DEIAA, Rayagada

LIST OF EXTINCT SAND BEDS TO BE DELETED FROM DISTRICT SURVEY REPORT OF RAYAGADA DISTRICT

Sl. No.	Name of Taluk	River or stream	Status	Portion of the River or Stream recommended for mineral concession (GPS co-ordinates or Khata & Plot No) (Sketch map to be attached)	Longitude			Latitude			Name of village	Length of area recommended for mineral concession (in km)	Average width of area recommended for mineral concession (in km)	Area recommended for mineral concession (in sq m)	Maximum Mineable sand (in cum) (60% of total potential)
					Degree	Minute	Second	Degree	Minute	Second					
1	2	3	4	5	6	7	8	9	10	11	12	13	14	15	16
1	Rayagada	River	Extinction	K-52, P-397	83	25.3	51	19	12	14.2	Kotapeta	0.52	0.116	60702	109263.6
2	Rayagada	River	Extinction	K-21, P-93/165	83	25	34.52	19	4	23.47	Hataseskhal	0.78	0.1	78911	65988
3	Rayagada	River	Extinction	Khata No.61 Plot No.755	83	25	36.23	19	14	44.2	Chandili	0.9	0.84	76365.84	137458.5
4	Rayagada	River	Extinction	Khata No.18 Plot No.56	19	3	10	19	2	54.3	Gururajguda	0.57	0.1	57060	102708
5	K.Singhpur	Nagabali	Extinction	Khata No 109 P-278	83	18	21.5	19	30	10.5	K.Singhpur	0.8	0.4	32218	57992.4
6	Muniguda	Banshadhara, Muniguda	Extinction	Khata No 05 Plot No. 55,60	83	27	40.7	19	47	55.3	Jhigidi	0.4 KM	0.2	8000	14400
7	Muniguda	Banshadhara, Muniguda	Extinction	Khata No 17 Plot No.1	83	27	50	19	46	31	Pediguda	0.14KM	0.1	1400	2520
8	Muniguda	Muniguda	Extinction	Khata No.12, Plot No.1	83	27	40.4	19	47	56.2	Paikaranitunda	0.4 Km	0.2	8000	14400
9	BissamCuttack	Haripur Jambuguda Nala	Extinction	Khata No.31, Plot No.341	83	31	38.47	19	28	17.64	Jambuguda	0.107	0.1	10724	19303.2
10	BissamCuttack	Borikhhal Nala	Extinction	K.12, Plot No.259	83	30	24.94	19	28	52.99	Borikhhal	0.32	0.1	3237	5826.6

Approved

Sub Collector, Rayagada cum
Member Secretary,
DEIAA, Rayagada

Approved

Sri A.K. Sharda,
President
Dandakaranya NGO-
cum-
EXPERT Member,

Approved

Divisional Forest
Officer,
--cum-
Member, DEIAA,
Rayagada

Approved

Collector -cum-Chairperson,
DEIAA, Rayagada

LIST OF EXISTING STONE QUARRIES/MORRUM QUARRIES WHICH WERE LEFT OUT IN PREVIOUS DSR BUT TO BE ENTERED IN CURRENT DSR

Sl. No.	Name of Tahasil	Name of village	Status	Name of Minor Mineral	Location of the Source (Total Hillock) recommended for mineral concession (GPS co-ordinates or Khata & Plot No) (Sketch map to be attached)	Longitude			Latitude			Area of the mineral potential patch (in sq m)	Mineable mineral potential (in cum)
						Degree	Minute	Second	Degree	Minute	Second		
1	2	3	4	5	6	7	8	9	10	11	12	13	14
1	Ksinghpur	Kangasari	Existing	Kangasari Stone Quarry	Khat No.15, Plot No.05	83	16	31	19	33	36	8093.71	

Approved

Sub Collector, Rayagada-
cum-Member Secretary
, DEIAA, Rayagada

Approved

Sri A.K. Sharda, President
Dandakaranya NGO-cum-
EXPERT Member, DEIAA
Rayagada

Approved

Divisional Forest
Officer,
-cum-
Member, DEIAA,
Rayagada

Approved

Collector -cum-Chairperson,
DEIAA, Rayagada

LIST OF EXISTING SAND BED WHICH WERE LEFT OUT IN PREVIOUS DSR BUT TO BE ENTERED IN CURRENT DSR

Sl. No.	Name of the Tahasil	River on Stream	Status	Portion of the River or Stream recommended for Mineral Concession (GPS Co-ordinated or Khata & Plot No) Sketch Map to be attached	Longitude			Latitude			Name of the Village	Length of Area recommended for Mineral Concession (In Kms.)	Average width of Area recommended for Mineral Concession (In Kms.)	Area recommended for Mineral Concession (In Sq M.)	Maximum Minerable Sand (In Cums) 60 % of Total Potential
					Degree	Minute	Second	Degree	Minute	Second					
1	2	3	4	5	6	7	8	9	10	11	12	13	14	15	16
1	Padampur	Nalo	Existing	Khata No.49 Plot No.12	83	82	14.56	19	22	24.05	Royalpadar	0.2	0.05	21600.00	0
2	Muniguda	Nadi	Existing	Khata No.114 Plot No.611	83	32	50.64	19	39	58.69	Kantarabali	0.5	0.3	0.048562	20000 Cum
3	Chandrapur	Nadi	Existing	Khata No.51 Plot No.22	83	38	20.2	19	36	5.7	Dangasorada	1	0.8	100600.00	8645.4 Cum

Approved

Sub Collector, Rayagada
cum-Member Secretary
DEIAA, Rayagada

Approved

Sri A.K. Sharda,
President
Dandakaranya NGO-
cum-
EXPERT Member,
DEIAA Rayagada

Approved

Divisional Forest Officer,
--cum-
Member, DEIAA, Rayagada

Approved

Collector-cum-
Chairperson,
DEIAA, Rayagada

LIST OF STONE QUARRIES/MORRUM QUARRIES WHICH WERE ENTERED DOUBLE TIMES IN PREVIOUS TO BE DELETED IN CURRENT DSR

Sl. No.	Name of Tahasil	Name of village	Status	Name of Minor Mineral	Location of the Source (Total Hillock) recommended for mineral concession (GPS co-ordinates or Khata & Plot No) (Sketch map to be attached)	Longitude			Latitude			Area of the mineral potential patch (in sq m)	Mineable mineral potential (in Cum)
						Degree	Minute	Second	Degree	Minute	Second		
1	2	3	4	5	6	7	8	9	10	11	12	13	14
1	Rayagada	Gumma	LOI	Gumma-II Stone Quarry	Khat No.18, Plot No.107	83	17	30	19	11	55.7	20234.3	849840.6
2	Rayagada	Dumaguda	LOI	Dumaguda Stone Quarry	Khat No.27, Plot No.20	83	26	5.11	19	120	29.55	20234.3	1133121
3	Rayagada	Kasili	LOI	Kasili-IV Stone Quarry	Khata No.30 Plot No.231	83	27	83.94	19	12	29.037	12140.50	552392.8
4	Rayagada	Goganda	LOI	Goganda Stone Quarry	Khata No.12 Plot No.119	83	28	39.79	19	11	42.26	16187.4	509903.1

Approved

Sub Collector, Rayagada
cum-Member Secretary
DEIAA, Rayagada

Approved

Sri A.K. Sharda, President
Dandakaranya NGO-cum-
EXPERT Member, DEIAA Rayagada

Approved

Divisional Forest
Officer,
--cum-
Member, DEIAA,
Rayagada


Approved

Collector-cum-Chairperson,
DEIAA, Rayagada

LIST OF STONE QUARRIES OF K.SINGHPUR TAHASIL WHICH ARE TO BE ENTERED AS ONE SOURCE IN STEAD OF SOURCES IN THE MAIN SOURCE I.E. BELAKANA

Sl. No.	Name of Tahasil	Name of village	Status	Name of Miner Mineral	Location of the Source (Total Hillock) recommended for mineral concession (GPS co-ordinates or Khata & Plot No) (Sketch map to be attached)	Longitude			Latitude			Area of the mineral potential patch (in sq m)	Mineable mineral potential (in cum)	Remarks
						Degree	Minute	Second	Degree	Minute	Second			
1	2	3	4	5	6	7	8	9	10	11	12	13	14	15
1	Ksinghpur	Belakana	New	Belakana Stone Quarry	Khata No.30 Plot No.393	83	21	51	19	22	57	97003.148	3395110	This source is to be retained in DSR
2	Ksinghpur	Belakana	New	Belakana Stone Quarry	Khata No.30 Plot No.287	83	21	19	19	22	52	16252.22	568827.7	These sources need to be deleted as multiple entries were made for a single source in the DSR due to clerical error.
3	Ksinghpur	Belakana	New	Belakana Stone Quarry	Khata No.30 Plot No.405	83	21	52	19	22	54	185548.37	6494193	
4	Ksinghpur	Belakana	New	Belakana Stone Quarry	Khata No.30 Plot No.188	83	22	0	19	23	36	259929.59	9097536	
5	Ksinghpur	Belakana	New	Belakana Stone Quarry	Khata No.30 Plot No.225	83	21	48	19	23	23	76283.24	2669913	
6	Ksinghpur	Belakana	New	Belakana Stone Quarry	Khata No.30 Plot No.271	83	21	18	19	23	15	544706.87	19064740	
7	Ksinghpur	Belakana	New	Belakana Stone Quarry	Khata No.30 Plot No.327	83	21	43	19	23	21	103478.12	3621734	
8	Ksinghpur	Belakana	New	Belakana Stone Quarry	Khata No.30 Plot No.328	83	22	0	19	23	21	128285.30	4489986	
9	Ksinghpur	Belakana	New	Belakana Stone Quarry	Khata No.30 Plot No.332	83	22	8	19	23	30	33184.20	1161447	
10	Ksinghpur	Belakana	New	Belakana Stone Quarry	Khata No.30 Plot No.330	83	22	14	19	23	52	427348.04	14957181	
11	Ksinghpur	Belakana	New	Belakana Stone Quarry	Khata No.30 Plot No.331	83	22	10	19	23	50	232694.2	8144297	
12	Ksinghpur	Belakana	New	Belakana Stone Quarry	Khata No.30 Plot No.362	83	21	32	19	23	7	55230.52	1933068	


Approved


Sub-Collector
Rayagada cum Member
Secretary
DEIAA, Rayagada


Approved

Sri A.K. Sharda, President
Dandakaranya NGO-cum-
EXPERT Member, DEIAA Rayagada

Approved


Divisional Forest
Officer,
--cum-
Member, DEIAA,
Rayagada

Approved


Collector-cum-Chairperson,
DEIAA, Rayagada

**PLOT NO TO BE CHANGED IN DSR OF BHALUMATI STONE QUARRY OF BHALUMATI MOUZA UNDER
RAYAGADA TAHASIL**

SL No.	Name of the Tahasil	Name of Village	Name of the Mouza	Name of the Source	Kissam	Longitude			Latitude			Existing/ Wrongly entered Plot No. in DSR	Correct Khata No. and Plot No. to be entered in DSR	Area in Acres
						Degree	Minute	Second	Degree	Minute	Second			
1	2	3	4	5	6	7	8	9	10	11	12	13	14	15
1	Rayagada	Bhalumati	Bhalumati	Bhalumati Stone Quarry	PAHAD	83	27	27.52	19	5	59.44	Khata No.17 Plot No.88	Khata No.17 Plot No.01	12.00

Approved

[Signature]
Sub-Collector, Rayagada
Cum-Member Secretary,
DEIAA, Rayagada

Approved

Sri A.K. Sharda,
President
Dandakaranya NGO-
Cum-
EXPERT Member,
DEIAA Rayagada

Approved

[Signature]
31/12/23
Divisional Forest
Officer,
-Cum-
Member, DEIAA,
Rayagada

Approved

[Signature]
Collector -Cum-
Chairperson,
DEIAA, Rayagada